

60A49

| F.A.U. RTE. | SECTION   | COUNTY | TOTAL SHEETS | SHEET NO. |
|-------------|-----------|--------|--------------|-----------|
| 1321        | 0711 RS-2 | COOK   | 38           | 1         |

STATE OF ILLINOIS  
DEPARTMENT OF TRANSPORTATION  
DIVISION OF HIGHWAYS

FOR INDEX OF SHEETS, SEE SHEET NO. 2

**PROPOSED HIGHWAY PLANS**  
FAU ROUTE 1321: ILL 19 (IRVING PARK ROAD)  
WISE ROAD TO COOK – DUPAGE COUNTY LINE

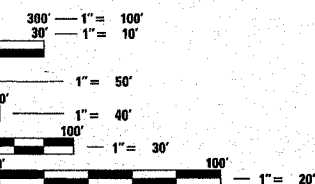
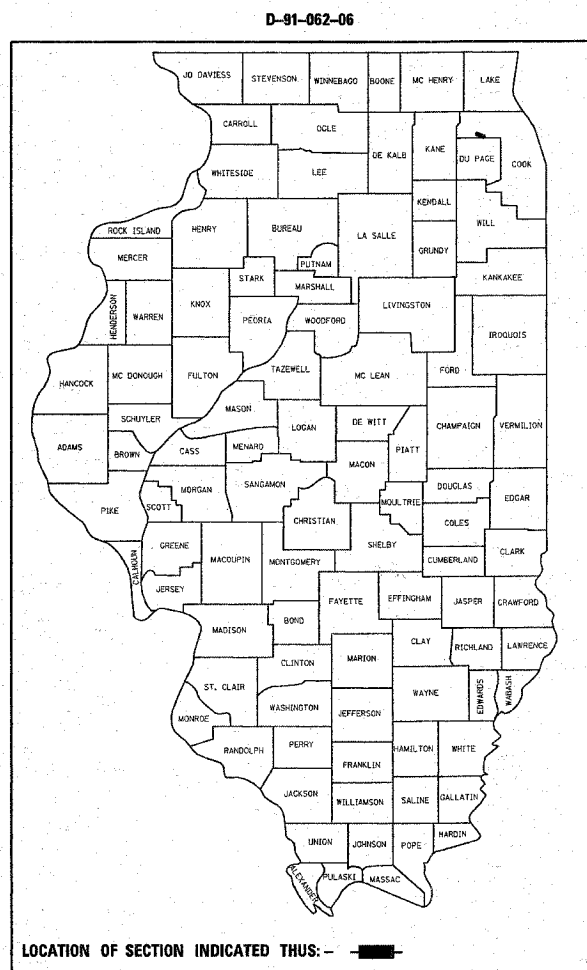
SECTION: 0711 RS-2  
RESURFACING (MAINTENANCE)

PROJECT NO.: ACM-1321(015)  
COOK COUNTY  
C-91-062-06

IMPROVEMENT IS LOCATED IN  
THE VILLAGES OF  
HANOVER PARK, ROSELLE, AND  
SCHAUMBURG IN COOK COUNTY

TRAFFIC DATA

2003 ADT = 28900  
SPEED LIMIT = 35 MPH – 45 MPH

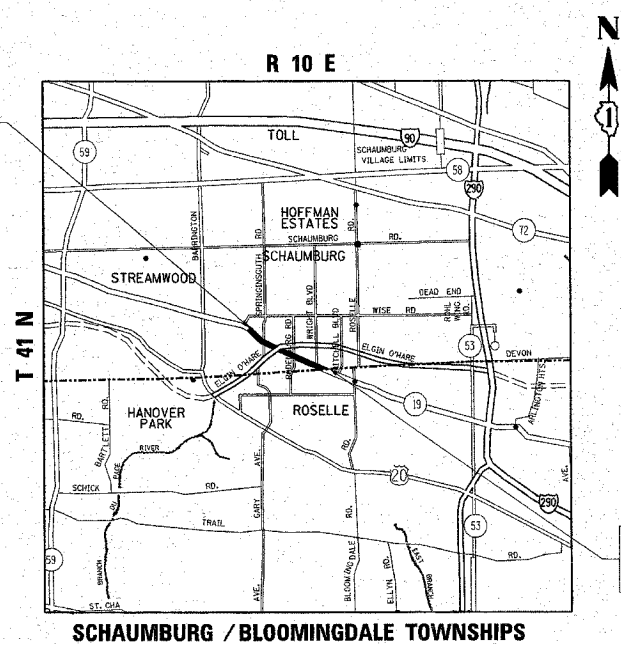


FULL SIZE PLANS HAVE BEEN PREPARED USING STANDARD ENGINEERING SCALES. REDUCED SIZED PLANS WILL NOT CONFORM TO STANDARD SCALES. IN MAKING MEASUREMENTS ON REDUCED PLANS, THE ABOVE SCALES MAY BE USED.

J.U.L.I.E.  
JOINT UTILITY LOCATION INFORMATION FOR EXCAVATION  
1-800-892-0123 OR 811

CONTRACT NO. 60A49

IMPROVEMENT BEGINS  
STATION 11+29



IMPROVEMENT ENDS  
STATION 100+66

GROSS & NET LENGTH OF IMPROVEMENT = 8,937 FEET = 1.69 MILES

STATE OF ILLINOIS  
DEPARTMENT OF TRANSPORTATION  
DIVISION OF HIGHWAYS

SUBMITTED March 25, 2008  
Dore O'Keefe  
DEPUTY DIRECTOR OF HIGHWAYS, REGION ENGINEER

May 9, 2008  
Eric E. Harmon  
INTERIM ENGINEER OF DESIGN AND ENVIRONMENT

May 9, 2008  
Christine M. Reed  
DIRECTOR OF HIGHWAYS, CHIEF ENGINEER

**PRINTED BY THE AUTHORITY  
OF THE STATE OF ILLINOIS**

DISTRICT ONE - DESIGN AND PLAN PREPARATION ENGINEER - KEN ENG/J.P. CHANG - (847) 705-4432