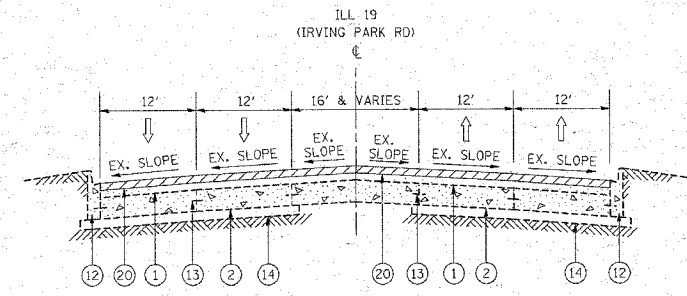
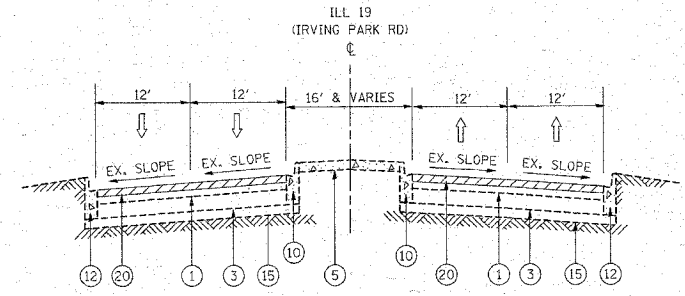


| | | | | |
|---|-----------|---------|--------------|-----------|
| F.A.U. RTE. | SECTION | COUNTY | TOTAL SHEETS | SHEET NO. |
| 1321 | 0711 RS-2 | COOK | 38 | 5 |
| STA. | | TO STA. | | |
| FED. ROAD DIST. NO. 1 ILLINOIS FED. AID PROJECT | | | | |

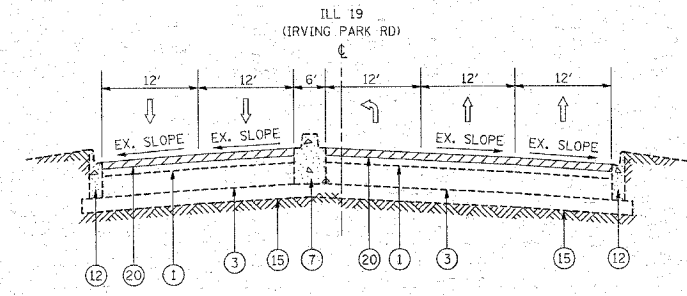
CONTRACT NO. 60A49



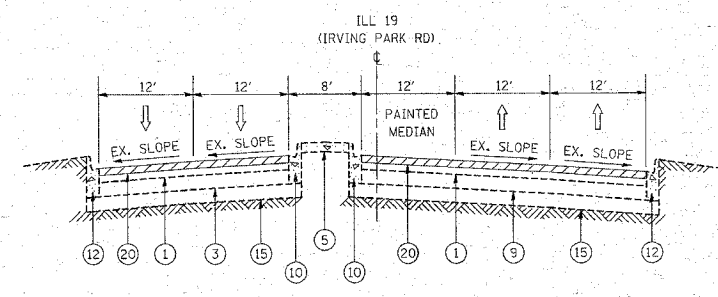
EXISTING TYPICAL SECTION
STA. 11+29 TO STA. 11+52



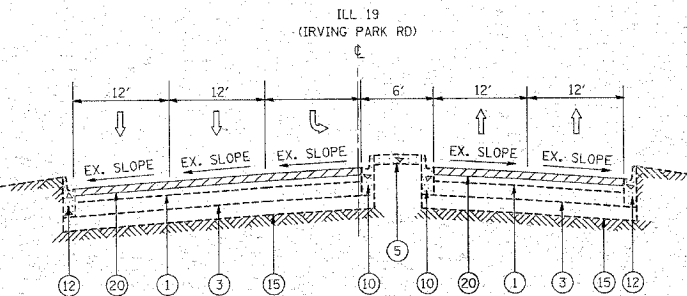
EXISTING TYPICAL SECTION
STA. 17+05 TO STA. 23+58



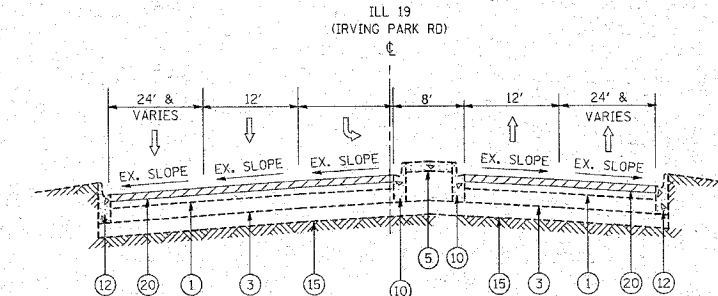
EXISTING TYPICAL SECTION
STA. 11+52 TO STA. 14+76



EXISTING TYPICAL SECTION
STA. 23+58 TO STA. 26+78



EXISTING TYPICAL SECTION
STA. 14+76 TO STA. 17+05



EXISTING TYPICAL SECTION
STA. 26+78 TO STA. 28+76

LEGEND

- ① EXISTING HOT-MIX ASPHALT SURFACING
- ② EXISTING PCC BASE COURSE, 9" (±)
- ③ EXISTING HOT-MIX ASPHALT BASE COURSE, 12" (±)
- ④ EXISTING STABILIZED MEDIAN SURFACE
- ⑤ EXISTING CONCRETE MEDIAN SURFACE, 4" (±)
- ⑥ EXISTING CONCRETE MEDIAN, TYPE SM-2.12
- ⑦ EXISTING CONCRETE MEDIAN, TYPE SB-9.12
- ⑧ EXISTING CONCRETE MEDIAN, TYPE SB-6.12
- ⑨ EXISTING CONCRETE MEDIAN, TYPE SB-6.24
- ⑩ EXISTING COMBINATION CONCRETE CURB AND GUTTER, TYPE M-2.12
- ⑪ EXISTING COMBINATION CONCRETE CURB AND GUTTER, TYPE B-6.12
- ⑫ EXISTING COMBINATION CONCRETE CURB AND GUTTER, TYPE B-6.24
- ⑬ EXISTING #5 DEFORMED TIE BARS, 18" LONG 30" CENTER
- ⑭ EXISTING STABILIZED SUB BASE, 4"
- ⑮ EXISTING AGGREGATE SUBGRADE, 12"
- ⑯ EXISTING SUB BASE GRANULAR MATERIAL, TYPE B
- ⑰ EXISTING POROUS GRANULAR EMBANKMENT, SPECIAL
- ⑱ EXISTING HOT-MIX ASPHALT SHOULDER, 8"
- ⑲ EXISTING AGGREGATE WEDGE SHOULDER, TYPE B
- ⑳ PROPOSED HOT-MIX ASPHALT SURFACE REMOVAL, 2-1/2"
- ㉑ PROPOSED POLYMERIZED HOT-MIX ASPHALT SURFACE COURSE, MIX "F", N90, 1-3/4"
- ㉒ PROPOSED POLYMERIZED LEVELING BINDER (MM) IL-4.75, N50, 3/4"
- * ㉓ PROPOSED COMBINATION CONCRETE CURB AND GUTTER REMOVAL AND REPLACEMENT
- ㉔ PROPOSED AGGREGATE WEDGE SHOULDER, TYPE B
- ㉕ PROPOSED GRADING AND SHAPING SHOULDERS

* LOCATIONS TO BE DETERMINED BY THE ENGINEER

| REVISIONS | |
|-----------|------|
| NAME | DATE |
| | |
| | |
| | |
| | |
| | |

ILLINOIS DEPARTMENT OF TRANSPORTATION
**FAU 1321: ILL 19 (IRVING PARK ROAD)
 WISE ROAD TO COOK-DUPAGE COUNTY LINE**
**EXISTING AND PROPOSED
 TYPICAL SECTIONS**

SCALE: VERT. DRAWN BY
 HORIZ. CHECKED BY
 DATE

PLOT DATE: 4/22/2008
 FILE NAME: c:\p\proj\0711\0711rs2\design\endp1.dwg
 PLOT SCALE: 1/8" = 1'-0"
 USER: jh