F.A.U. RTE.	SECTION	COUNTY	TOTAL SHEETS	SHEET NO.
1321	0711 RS-2	COOK	38	12
STA.		TO STA.		
FED. ROAD DIST. NO. 1	ILLINOIS	FED. AID PROJECT		

CONTRACT NO. 60A49

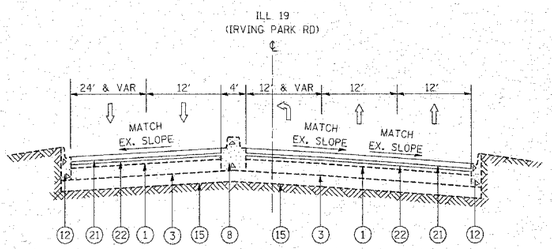

PROPOSED TYPICAL SECTION
STA. 61+94 TO STA. 64+38

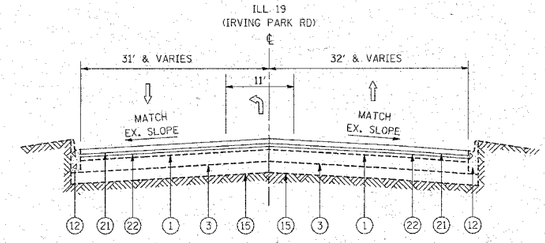

PROPOSED TYPICAL SECTION
STA. 69+84 TO STA. 71+98

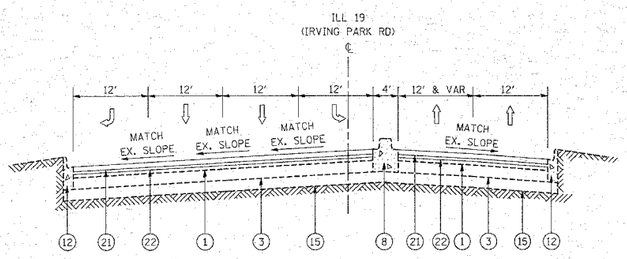

PROPOSED TYPICAL SECTION
STA. 64+38 TO STA. 66+37

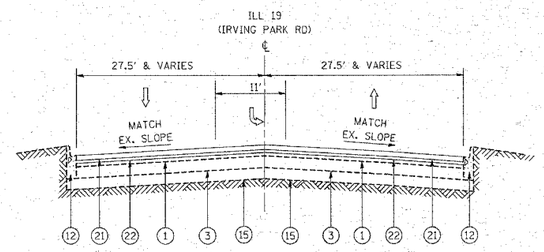

PROPOSED TYPICAL SECTION
STA. 71+98 TO STA. 73+09

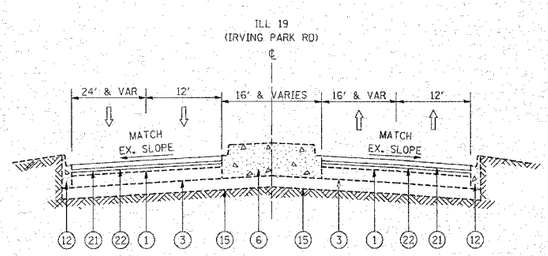

PROPOSED TYPICAL SECTION
STA. 66+37 TO STA. 69+84

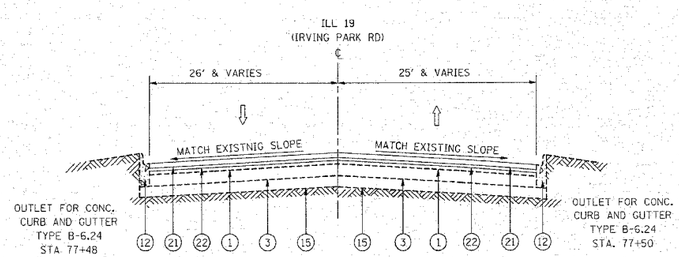

PROPOSED TYPICAL SECTION
STA. 73+09 TO STA. 77+50

PROPOSED TYPICAL SECTION
STA. 52+82 TO STA. 61+94

LEGEND

1. EXISTING HOT-MIX ASPHALT SURFACING
2. EXISTING PCC BASE COURSE, 9" (±)
3. EXISTING HOT-MIX ASPHALT BASE COURSE, 12" (±)
4. EXISTING STABILIZED MEDIAN SURFACE
5. EXISTING CONCRETE MEDIAN SURFACE, 4" (±)
6. EXISTING CONCRETE MEDIAN, TYPE SM-2.12
7. EXISTING CONCRETE MEDIAN, TYPE SB-9.12
8. EXISTING CONCRETE MEDIAN, TYPE SB-6.12
9. EXISTING CONCRETE MEDIAN, TYPE SB-6.24
10. EXISTING COMBINATION CONCRETE CURB AND GUTTER, TYPE M-2.12
11. EXISTING COMBINATION CONCRETE CURB AND GUTTER, TYPE B-6.12
12. EXISTING COMBINATION CONCRETE CURB AND GUTTER, TYPE B-6.24
13. EXISTING #5 DEFORMED TIE BARS, 18" LONG 30" CENTER
14. EXISTING STABILIZED SUB BASE, 4"
15. EXISTING AGGREGATE SUBGRADE, 12"
16. EXISTING SUB BASE GRANULAR MATERIAL , TYPE B
17. EXISTING POROUS GRANULAR EMBANKMENT, SPECIAL
18. EXISTING HOT-MIX ASPHALT SHOULDER, 8"
19. EXISTING AGGREGATE WEDGE SHOULDER, TYPE B
20. PROPOSED HOT-MIX ASPHALT SURFACE REMOVAL, 2-1/2"
21. PROPOSED POLYMERIZED HOT-MIX ASPHALT SURFACE COURSE, MIX "F", N90, 1-3/4"
22. PROPOSED POLYMERIZED LEVELING BINDER (MM) IL-4.75, N50, 3/4"
23. ✱ PROPOSED COMBINATION CONCRETE CURB AND GUTTER REMOVAL AND REPLACEMENT
24. PROPOSED AGGREGATE WEDGE SHOULDER, TYPE B
25. PROPOSED GRADING AND SHAPING SHOULDERS

✱ LOCATIONS TO BE DETERMINED BY THE ENGINEER

REVISIONS	
NAME	DATE

ILLINOIS DEPARTMENT OF TRANSPORTATION

FAU 1321: ILL 19 (IRVING PARK ROAD)
WISE ROAD TO COOK-DUPAGE COUNTY LINE

EXISTING AND PROPOSED TYPICAL SECTIONS

SCALE: VERT. HORIZ.
DATE
DRAWN BY
CHECKED BY

PLOT DATE = 4/2/2008
FILE NAME = c:\pwworking\dl86206\design-as.dgn
PLOT SCALE = 50.0000 ' / IN.
USER NAME = galbannb