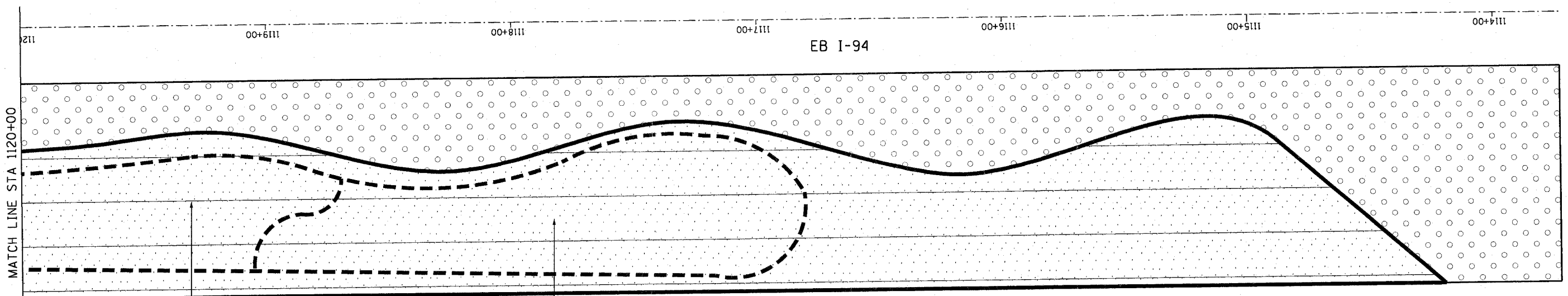
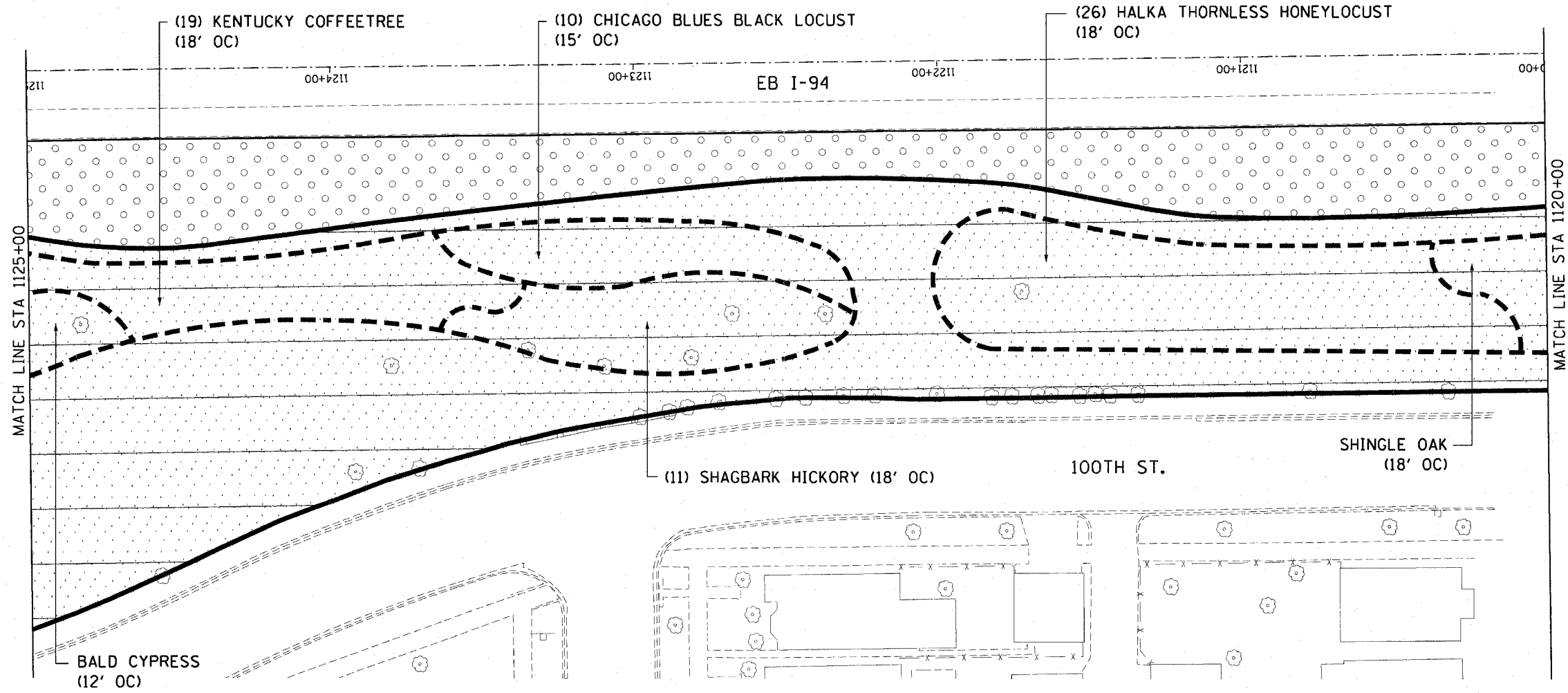



| | | | | |
|-----------------------|----------------|----------|------------------|-----------|
| F.A.I. NO. | SECTION | COUNTY | TOTAL SHEETS | SHEET NO. |
| 90/94 | 2005-066 LS | COOK | 77 | 22 |
| STA. 000+00 | TO STA. 000+00 | | | |
| FED. ROAD DIST. NO. 1 | | ILLINOIS | FED. AID PROJECT | |
| 60A72 | | | | |



(30) SHINGLE OAK (18' OC)

(42) KENTUCKY COFFEETREE (18' OC)



SHT-13 of 67

| REVISIONS | |
|-----------|------|
| NAME | DATE |
| | |
| | |
| | |
| | |
| | |
| | |
| | |
| | |
| | |
| | |

ILLINOIS DEPARTMENT OF TRANSPORTATION
 F.A.I. 90/94 (DAN RYAN EXPRESSWAY)
 NB ROADSIDE EMBANKMENT LANDSCAPE

PROPOSED IMPROVEMENT
 I-57 INTERCHANGE TO 31ST STREET

SCALE: 1"=20'
 DATE: JUNE 2008

DRAWN BY: LAM
 CHECKED BY: JWM

CTE | AECOM

P:\p0468\civil\30-roadside_embankment\sh13\13-22a.dwg 3/19/2008 6:55:29 PM