

DAN RYAN EXPRESSWAY: ADT (2010) DESIGN SPEED POSTED SPEED  
 NB I-94 (DAN RYAN) 151,800 60 MPH 55 MPH

STATE OF ILLINOIS  
 DEPARTMENT OF TRANSPORTATION  
 DIVISION OF HIGHWAYS

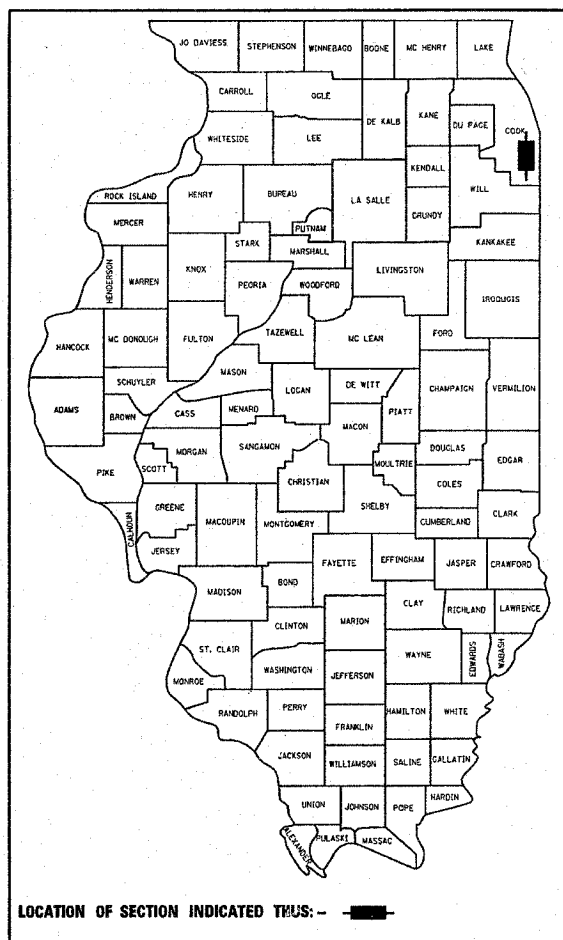
F.A. RTE.	SECTION	COUNTY	TOTAL SHEETS	SHEET NO.
94	2005-066LS	COOK	77	1
FED. ROAD DIST. NO.	ILLINOIS	FED. AID PROJECT		
D-91-419-01			77+1=78 60A72	

INDEX OF SHEETS

SHEET NO.	DESCRIPTION
1	COVER SHEET
2	GENERAL NOTES AND STATE STANDARDS
3-4A	SUMMARY OF QUANTITIES
5-6	SCHEDULE OF LANDSCAPE ITEMS
7-9	CALENDAR OF CONSTRUCTION AND ESTABLISHMENT
10-76	LANDSCAPE CONSTRUCTION PLANS
77	TC17 TRAFFIC CONTROL DETAILS FOR FREEWAY SHOULDER CLOSURES PARTIAL RAMP CLOSURES

PROPOSED HIGHWAY PLANS

F.A.I. ROUTE 94 (DAN RYAN EXPRESSWAY)  
 SECTION 2005-066LS  
 LANDSCAPE CONSTRUCTION  
 ALONG NB DAN RYAN FROM 31ST TO I-57  
 @ IL 1 (HALSTED STREET) TO MLK DRIVE (I-94/BISHOP FORD FRWY)  
 PROJECT: ACIM-094-3(406)060  
 COOK COUNTY  
 C-91-102-06



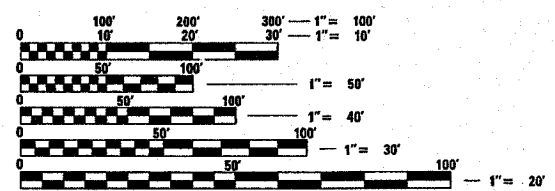
LOCATION OF SECTION INDICATED THUS: -

STATE OF ILLINOIS  
 DEPARTMENT OF TRANSPORTATION  
 DIVISION OF HIGHWAYS

SUBMITTED MARCH 19, 2008  
Diana M. O'Keefe  
 DEPUTY DIRECTOR OF HIGHWAYS, REGION ONE ENGINEER  
May 9, 2008  
Eric E. Starr  
 INTERIM ENGINEER OF DESIGN AND ENVIRONMENT  
May 9, 2008  
Christina M. Reed  
 DIRECTOR, DIVISION OF HIGHWAYS

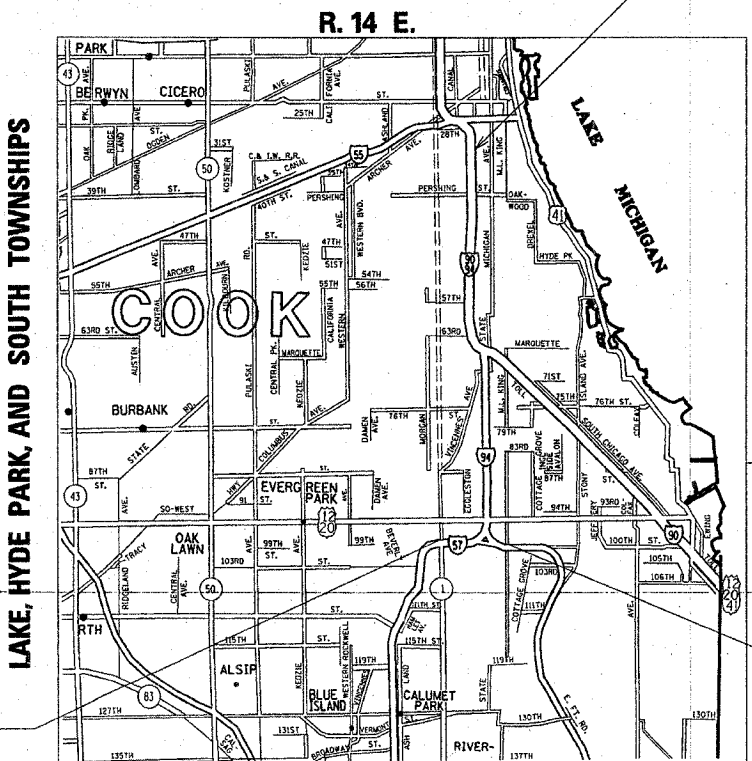
CONTRACT 22A

PROJECT LOCATED IN THE CITY OF CHICAGO



FULL SIZE PLANS HAVE BEEN PREPARED USING STANDARD ENGINEERING SCALES. REDUCED SIZED PLANS WILL NOT CONFORM TO STANDARD SCALES. IN MAKING MEASUREMENTS ON REDUCED PLANS, THE ABOVE SCALES MAY BE USED.

BEFORE EXCAVATING CALL:  
 CHICAGO UTILITY ALERT NETWORK  
 (312) 744-7000



LOCATION MAP

GROSS LENGTH OF PROJECT = 52,800 ft (10.0 MILES)  
 NET LENGTH OF PROJECT = 52,800 ft (10.0 MILES)

F.A.I. (RYAN) PROJECT LIMIT  
 STA. 4638+00

T. 38 N.  
 T. 37 N.

F.A.I. (BISHOP FORD) PROJECT LIMIT  
 STA. 1116+00

F.A.I. (I-57) PROJECT LIMIT  
 STA. 191+00

PRINTED BY THE AUTHORITY  
 OF THE STATE OF ILLINOIS

CONTRACT NO. 60A72

DISTRICT ONE MAINTENANCE PROJECT MANAGER  
 RICK WANNER (847) 705-4172

**GENERAL NOTES**

1. THE CONTRACTOR SHALL COORDINATE ALL ACTIVITIES WITH

KNEE WALL CONTRACTS:				
62971	62972	62973	62974	62975
62983	62985	62986	62988	62989
62290	62991	62992	62993	62994

FENCING AND GATE INSTALLATION CONTRACTS:				
60A01	60A03	60A04	60A07	60B88

GATEWAY CONTRACTS:				
60A74	60A75	60A76	60A77	60A78
				60A79

ELECTRICAL/FIBER OPTIC CONTRACT: 62583

BRIDGE CONTRACT: 60308

2. THE LOCATIONS OF EXISTING UTILITIES, AS SHOWN ON THE DRAWINGS, REPRESENT DATA RECEIVED FROM VARIOUS SOURCES. IT IS NOT GUARANTEED TO BE CORRECT OR ALL INCLUSIVE. THE CONTRACTOR SHALL CONDUCT HIS OWN INVESTIGATIONS INTO THE LOCATION, SIZE, DEPTH, AND NATURE OF ANY AND ALL EXISTING UTILITIES WHICH MAY IMPACT THE WORK UNDER THIS CONTRACT. ANY EXISTING UTILITIES WHICH ARE TO REMAIN IN SERVICE SHALL BE FULLY PROTECTED BY THE CONTRACTOR AND ANY DAMAGE CAUSED BY THE CONSTRUCTION SHALL BE IMMEDIATELY REPAIRED AT THE CONTRACTOR'S OWN EXPENSE TO THE SATISFACTION OF THE ENGINEER. THE CONTRACTOR SHALL BE RESPONSIBLE FOR THE PROTECTION OF ANY AND ALL SURFACE AND UNDERGROUND UTILITIES, EVEN THOUGH THEY MAY NOT BE IDENTIFIED ON THE PLANS.

3. THE CONTRACTOR SHALL COORDINATE CONSTRUCTION ACTIVITIES WITH THE RESPECTIVE UTILITIES OF THE CITY OF CHICAGO, BEFORE STARTING ANY EXCAVATION. THE CONTRACTOR SHALL CALL THE CHICAGO UTILITY ALERT NETWORK (C.U.A.N.) AT 312.744.7000 FOR FIELD LOCATIONS OF BURIED ELECTRICAL, TELEPHONE, CABLE, AND GAS FACILITIES (48 HOURS NOTIFICATION IS REQUIRED). THE CONTRACTOR SHALL CONTACT THE CITY OF CHICAGO DEPARTMENT OF WATER MANAGEMENT, PERMIT SECTION AT 312.747.7893 FOR WATER AND CITY SEWER LOCATIONS.

4. BEFORE ANY EXCAVATION STARTS, THE LANDSCAPE CONTRACTOR SHALL CONTACT THE IDOT ELECTRICAL MAINTENANCE CONTRACTOR, 48 HOURS PRIOR TO ANY EXCAVATION TO MARK OUT UNDERGROUND IDOT CABLES. THE LANDSCAPE CONTRACTOR SHALL PRESERVE THESE MARKINGS; ANY ADDITIONAL REQUESTS MADE BY THE LANDSCAPE CONTRACTOR WILL BE AT THEIR OWN EXPENSE. THE UNDERGROUND IDOT CABLES SHOWN ON THE PLAN SHEETS ARE NOT AN ACCURATE REPRESENTATION OF THE ACTUAL LOCATION.

5. THE CONTRACTOR SHALL NOT BE ALLOWED TO SET UP A YARD OR FIELD OFFICE ON STATE PROPERTY WITHOUT WRITTEN PERMISSION FROM IDOT.

6. BARRICADES: THE CONTRACTOR SHALL PROVIDE AND INSTALL TWO WEIGHTED SANDBAGS ON EACH TYPE I OR TYPE II BARRICADE USED - ONE WEIGHTED SANDBAG ACROSS EACH BOTTOM RAIL. ALL TYPE III BARRICADES REQUIRE A MINIMUM OF FOUR SANDBAGS PER BARRICADE.

7. THE LOCATION OF VARIOUS ITEMS SUCH AS PAVEMENT, BARRIER WALLS, AND DRAINAGE STRUCTURES BUILT IN CONTRACTS UNDER CONSTRUCTION DURING THE PREPARATION OF THESE PLANS IS BASED ON THE PUBLISHED CONTRACT PLAN DRAWINGS AVAILABLE DURING DESIGN. THE CONTRACTOR SHALL FIELD VERIFY LIMITS, LOCATIONS AND ELEVATIONS OF THESE PREVIOUSLY CONSTRUCTED ITEMS.

8. THE CONTRACTOR IS ALERTED THAT THERE ARE EXISTING CHICAGO TRANSIT AUTHORITY (CTA) UTILITY FACILITIES WITHIN, ADJACENT TO, AND CROSSING UNDER THE EXPRESSWAY FROM THE FRONTAGE ROADS TO THE CTA OPERATING AREA. THE EXACT LOCATION OF THESE FACILITIES IS NOT KNOWN. THE CONTRACTOR SHALL CONTACT THE CTA AT 312.681.3860 FOR LOCATION OF THESE FACILITIES BEFORE PROCEEDING WITH ANY WORK WITHIN OR ADJACENT TO THE CTA OPERATING AREA AND UTILITY FEEDS.

9. THE CONTRACTOR SHALL USE CARE IN GRADING OR EXCAVATING NEAR ANY AND ALL EXISTING ITEMS THAT WILL NOT BE REMOVED INCLUDING PREVIOUSLY SEEDED AREAS. ANY DAMAGE DONE TO EXISTING ITEMS BY THE CONTRACTOR SHALL BE REPAIRED AT THE CONTRACTOR'S OWN EXPENSE TO THE SATISFACTION OF THE ENGINEER.

10. THE CONTRACTOR SHALL CONTACT THE DISTRICT ONE TRAFFIC CONTROL SUPERVISOR AT (847)705-4155 A MINIMUM OF 72 HOURS IN ADVANCE OF BEGINNING WORK.

11. THE CONTRACTOR SHALL NOT MAINTAIN A PERMANENT PARTIAL RAMP OR SHOULDER CLOSURE ALONG THE MAINLINE I-90/94 (DAN RYAN), I-57 AND BISHOP FORD FOR THE DURATION OF THIS PROJECT. ONLY TEMPORARY RAMP OR SHOULDER CLOSURES SHALL BE PERMITTED.

12. THE CONTRACTOR SHALL NOT PARK ANY EQUIPMENT OR STORE ANY MATERIAL WITHIN 50 FEET OF ANY RAILROAD.

13. ANY SIGNS OR PAVEMENT MARKERS DAMAGED OR DESTROYED AS A RESULT OF LANDSCAPE WORK SHALL BE REPLACED AND PAID FOR BY THE CONTRACTOR.

14. IT SHALL BE THE CONTRACTOR'S RESPONSIBILITY TO VERIFY ALL DIMENSIONS AND CONDITIONS EXISTING IN THE FIELD PRIOR TO CONSTRUCTION AND ORDERING OF MATERIALS.

15. THE CONTRACTOR SHALL TAKE ALL NECESSARY SAFETY PRECAUTIONS TO PROTECT AND PROVIDE ACCESS TO ADJUTING PROPERTY, UTILITIES, PEDESTRIANS, AND VEHICULAR TRAFFIC.

16. WHEN, DURING THE CONSTRUCTION OPERATION, ANY LOOSE MATERIAL IS DEPOSITED IN THE FLOW LINE OF DITCHES, GUTTERS OR OTHER DRAINAGE STRUCTURES SO THAT THE NATURAL FLOW OF WATER IS OBSTRUCTED, IT SHALL BE REMOVED AT THE CLOSE OF EACH DAY BY THE CONTRACTOR. COST SHALL BE INCLUDED IN THE CONTRACT.

17. UNDERBRUSH OR DEBRIS AT PLANTING LOCATIONS SHALL BE REMOVED AND DISPOSED OF IN ACCORDANCE WITH SECTION 202.03 OF THE IDOT STANDARD SPECIFICATIONS. THIS WORK WILL NOT BE PAID FOR SEPARATELY, BUT THE COSTS SHALL BE CONSIDERED AS INCLUDED IN THE CONTRACT UNIT PRICES FOR THE CONSTRUCTION ITEMS INVOLVED, AND NO ADDITIONAL COMPENSATION WILL BE ALLOWED.

18. THE CONTRACTOR SHALL PROTECT ALL EXISTING PLANT MATERIAL FROM DAMAGE FOR WHICH THE CONTRACT DOES NOT PROVIDE REMOVAL. THE PROTECTION OF EXISTING PLANT MATERIAL INCLUDING PREVIOUSLY SEEDED AREAS AND THE REPAIR OR REPLACEMENT OF EXISTING PLANT MATERIAL DAMAGED BY THE CONTRACTOR SHALL BE DONE IN ACCORDANCE WITH THE REQUIREMENTS OF SECTION 201 OF THE STANDARD SPECIFICATIONS UNLESS OTHERWISE NOTED.

19. WHERE SECTION OR SUB-SECTION MONUMENTS ARE ENCOUNTERED, THE ENGINEER SHALL BE NOTIFIED BEFORE SUCH MONUMENTS ARE REMOVED. THE CONTRACTOR SHALL PROTECT AND CAREFULLY PRESERVE ALL PROPERTY MARKERS AND MONUMENTS. THE ENGINEER OR AN AUTHORIZED SURVEYOR AGENT WILL WITNESS OR OTHERWISE REFERENCE AND RESET MONUMENTS AS NECESSARY. ALL PROPERTY CORNERS EXCEPT THOSE WITHIN AREAS WHERE THE SCHEDULE, IF PROVIDED, SHOWS PLACEMENT OF R.O.W. MARKERS MUST REMAIN UNDISTURBED.

20. THE CONTRACTOR SHALL ORDER MATERIALS FOR *PARTHENOCISSUS QUINQUEFOLIA* (VIRGINIA CREEPER) VINES IN ADVANCE OF SPRING PLANTING SEASON TO ASSURE AVAILABILITY.

21. CONTRACTOR SHALL PERFORM DUE DILIGENCE IN LOCATING SPECIFIED PLANT MATERIAL.

22. NO SUBSTITUTIONS OF PLANT MATERIAL, QUANTITIES OR SIZES SHALL BE ALLOWED UNLESS APPROVED BY THE ENGINEER.

23. CONTRACTOR SHALL REPAIR IN KIND ANY OF THE VARIOUS EXISTING GRASS / WILDFLOWER AREAS DAMAGED AS A RESULT OF LANDSCAPE OPERATIONS. THIS WORK WILL NOT BE PAID FOR SEPARATELY, BUT THE COSTS SHALL BE CONSIDERED AS INCLUDED IN THE CONTRACT UNIT PRICES FOR THE CONSTRUCTION ITEMS INVOLVED, AND NO ADDITIONAL COMPENSATION WILL BE ALLOWED. THE CONTRACTOR SHALL UTILIZE THE VARIOUS SEED MIXTURES INCLUDED IN THE SPECIFICATIONS AND AS SHOWN ON THE PLANS FOR THIS REPAIR WORK.

24. THE CONTRACTOR SHALL NOT BE ALLOWED TO PROCEED WITH ANY PLANTING WORK UNTIL ALL UTILITY OWNERS FIELD LOCATE THEIR FACILITIES WHICH MAY INTERFERE WITH CONSTRUCTION OPERATIONS. THE ACTUAL LOCATION OF PROPOSED LANDSCAPING WILL BE ADJUSTED IN THE FIELD TO AVOID UTILITIES.

25. NO TREE PLANTINGS SHALL BE LOCATED WITHIN THE HIGHWAY CLEAR-ZONES.

26. IN THE VICINITY OF HIGH MAST LIGHT TOWERS AND CONTROLLERS, HAND DIGGING SHALL BE REQUIRED.

27. THE PLANT LOCATIONS SHOWN ON THE PLANS ARE APPROXIMATE ONLY. THE EXACT LOCATIONS SHALL BE ADJUSTED AS REQUIRED IN THE FIELD BY THE ENGINEER.

28. LANDSCAPE CONTRACTOR SHALL STAKE THE LOCATION OF ALL TREES, SHRUBS, VINES, SEEDING, AND PERENNIAL BEDS BY QUALIFIED PERSONNEL. ENGINEER WILL CONTACT THE ROADSIDE DEVELOPMENT UNIT (847.705.4171) TO APPROVE THE LAYOUT PRIOR TO INSTALLATION. ALLOW A MINIMUM OF SEVEN (7) DAYS PRIOR TO INSTALLATION FOR APPROVAL.

29. TREE PLANTING METHOD WILL BE APPROVED BY THE ENGINEER PRIOR TO FULL SCALE INSTALLATION.

30. NO PLANT MATERIAL IS TO BE INSTALLED ON SITE WITHOUT APPROPRIATE IDOT ORANGE PLANT SEAL.

31. APPROVED WATERING EQUIPMENT SHALL BE AT THE SITE OF THE WORK AND IN OPERATIONAL CONDITION PRIOR TO STARTING THE PLANTING OPERATION AND DURING ALL PLANTING OPERATIONS, OR PLANTING WILL NOT BE ALLOWED.

32. ALL TREE AND SHRUB BEDS SHALL RECEIVE A MINIMUM 4 INCHES OF MULCH. NEWLY INSTALLED TREES NOT LOCATED WITHIN A BED SHALL BE MULCHED WITH A FOUR-FOOT DIAMETER RING. THIS WORK WILL NOT BE PAID FOR SEPARATELY, BUT THE COSTS SHALL BE CONSIDERED AS INCLUDED IN THE CONTRACT UNIT PRICES FOR THE CONSTRUCTION ITEMS INVOLVED, AND NO ADDITIONAL COMPENSATION WILL BE ALLOWED.

33. EXISTING TREES SHALL BE MULCHED SO THE MULCH RING EXTENDS THREE - FEET BEYOND THE TRUNK OF THE TREE. THIS WORK WILL NOT BE PAID FOR SEPARATELY, BUT THE COSTS SHALL BE CONSIDERED AS INCLUDED IN THE CONTRACT UNIT PRICES FOR THE CONSTRUCTION ITEMS INVOLVED, AND NO ADDITIONAL COMPENSATION WILL BE ALLOWED.

33A. SHOULD THE CONTRACTOR OPT TO REMOVE THE ACCESS CONTROL FENCE TO FACILITATE CONSTRUCTION OPERATIONS, AS APPROVED BY THE ENGINEER, THE REMOVAL AND REPLACEMENT OF THE FENCE SHALL BE INCLUDED IN THE COST OF TRAFFIC CONTROL AND PROTECTION - LHMPSUM.

F.A.I. RTE.	SECTION	COUNTY	TOTAL SHEETS	SHEET NO.
90/94	2005-06GLS	COOK	77	2
FED. ROAD DIST. NO. 1		ILLINOIS	HIGHWAY PROJECT	

60A72

34. UNLESS NOTED OTHERWISE, ALL SHRUBS SHALL BE PLANTED IN MULCHED BEDS. THE EDGE OF THE MULCH BED SHALL EXTEND A MINIMUM OF THREE (3) FEET BEYOND THE CENTERS OF THE PERIPHERAL PLANTS IN THE BEDS.

35. THE EDGE OF A MULCH BED FOR SHRUB PLANTINGS ADJACENT TO A WALL, FENCE, BARRIER WALL OR OTHER FIXED OBJECT SHALL EXTEND TO THE OBJECT.

36. WHEN A TREE IS LOCATED IN A SHRUB BED, THE MINIMUM DISTANCE BETWEEN THE TREE AND THE ADJACENT SHRUBS SHALL BE SIX (6) FEET.

37. THE SEEDING DATES FOR INTERSEEDING OF MIXTURE CLASS 4 AND CLASS 4A SHALL BE FROM NOVEMBER 15 TO MARCH 15. ALL INTERSEEDING NOT SOWN ACCORDING TO THE SPECIFIED SEASONAL DATE SHALL REQUIRE PRIOR APPROVAL FROM THE ENGINEER. FAILURE TO SECURE SUCH APPROVAL SHALL RESULT IN THE REJECTION OF THE SEEDING AND REPLACEMENT AT THE CONTRACTOR'S OWN EXPENSE.

38. THE ENGINEER WILL CONTACT FABIOLA QUIROZ OF THE ROADSIDE DEVELOPMENT UNIT AT (847) 705-4171, AT LEAST SEVEN (7) DAYS PRIOR TO INTERSEEDING, CLASS 4 FOR LAYOUT.

39. AREAS TO BE INTERSEEDED BETWEEN NOVEMBER 15 TO MARCH 15 SHALL REQUIRE DORMANT INTERSEEDING, WHICH SHALL BE INCLUDED IN THE COST OF INTERSEEDING, CLASS 4.

**GENERAL NOTES / CITY OF CHICAGO**

IN CASE OF DAMAGE TO CITY OF CHICAGO SEWERS, PRIVATE AND PUBLIC DRAINS, SEWER STRUCTURES AND/OR BENCH MONUMENTS, THE CONTRACTOR SHALL IMMEDIATELY CONTACT THE DEPARTMENT OF WATER MANAGEMENT AT 312.747.7892 OR 312.747.7893.

IN LOCATIONS WHERE THE MAIN SEWERS, DRAINAGE STRUCTURES, PUBLIC AND PRIVATE DRAIN CONNECTIONS ARE DISTURBED OR DAMAGED DURING CONSTRUCTION BY THE CONTRACTOR, IT SHALL BE THE CONTRACTOR'S RESPONSIBILITY TO RESTORE AND REPLACE THE DAMAGED FACILITIES AT THEIR OWN EXPENSE TO THE SATISFACTION OF THE DEPARTMENT OF WATER MANAGEMENT. THE SEWER FLOWS MUST BE MAINTAINED AT ALL TIMES.

CITY OF CHICAGO WATER VALVE VAULTS AND SEWER STRUCTURES SHALL NOT BE CLOSED, COVERED OR OTHERWISE OBSTRUCTED DURING CONSTRUCTION WITHOUT WRITTEN PERMISSION FROM THE CITY OF CHICAGO DEPARTMENT OF WATER MANAGEMENT.

EXTREME CAUTION IS TO BE TAKEN TO ENSURE THAT NO FACILITY OWNED AND MAINTAINED BY THE DEPARTMENT OF WATER MANAGEMENT IS DAMAGED DURING CONSTRUCTION. IF ANY DAMAGE OCCURS TO ANY OF THE FACILITIES, THE CONTRACTOR SHALL BE HELD RESPONSIBLE FOR THE COST OF REPAIRING OR REPLACING THEM.

**PROJECT COMMITMENTS**

IDOT WILL CONTINUE TO COORDINATE WITH THE CITY OF CHICAGO DEPARTMENT OF TRANSPORTATION (CDOT) AND THE CHICAGO TRANSIT AUTHORITY (CTA) USING THE "DAN RYAN EXPRESSWAY LANDSCAPE GUIDELINES". PREPARED BY CDOT AS GUIDELINES THROUGHOUT PHASE II OR THE PROJECT (PREPARATION OF CONTRACT PLANS) ON THE AESTHETICS AND LANDSCAPING TREATMENTS.

**STATE STANDARDS**

701001 - 01	OFF-ROAD OPERATIONS, 2L, 2W MORE THAN 15'
701006 - 02	OFF-ROAD OPERATIONS, MULTILANE MORE THAN 15' AWAY FROM PAVEMENT EDGE
701101 - 01	OFF-ROAD OPERATIONS, MULTILANE LESS THAN 15' AWAY FROM PAVEMENT EDGE
701106 - 01	OFF-ROAD OPERATIONS, 2L, 2W, 15' TO 24' FROM PAVEMENT EDGE
701301 - 02	LANE CLOSURE 2L, 2W SHORT TIME OPERATIONS
701311 - 02	LANE CLOSURE 2L, 2W MOVING OPERATIONS - DAY ONLY
701400 - 02	APPROACH TO LANE CLOSURE, FREEWAY / EXPRESSWAY
701401 - 04	LANE CLOSURE FREEWAY / EXPRESSWAY
701411 - 04	LANE CLOSURE, MULTILANE, AT ENTRANCE OR EXIT RAMP, FOR SPEEDS ≥ 45 MPH
701501 - 04	URBAN LANE CLOSURE, 2L, 2W, UNDIVIDED
701601 - 05	URBAN LANE CLOSURE, MULTILANE, 1W OR 2W WITH NONTRAVERSABLE MEDIAN
701606 - 05	URBAN LANE CLOSURE, MULTILANE, 2W WITH MOUNTABLE MEDIAN
701901	TRAFFIC CONTROL DEVICES

REVISIONS	
NAME	DATE

ILLINOIS DEPARTMENT OF TRANSPORTATION  
GENERAL NOTES, COMMITMENTS  
AND STATE STANDARDS

PLOT DATE: 2/28/2008

F.A. RATE:	SECTION	COUNTY	TOTAL SHEETS	SHEET NO.
90/94	2005-066LS	COOK	77	3
FED. ROAD DIST. NO. 1		ILLINOIS	HIGHWAY PROJECT	

60A72

SUMMARY OF QUANTITIES			URBAN	CONSTRUCTION TYPE CODE				
CODE NO	ITEM	UNIT	TOTAL QUANTITIES 90% FED. 10% STATE	Y003-2A				
A2007218	TREE, ROBINA PSEUDOACACIA 'CHICAGO BLUE', (CHICAGO BLUE LOCUST), 2" CALIPER, BALLED AND BURLAPPED	EACH	156	156				
<del>A2008522</del>	<del>TREE, ULMUS MORTON GLOSSY (TRIUMPH ELM), 3" CALIPER, BALLED AND BURLAPPED</del>	<del>EACH</del>	<del>15</del>	<del>15</del>				
<del>C2006001</del>	<del>SHRUB, RHUS COPALLINA VAR. LATIFOLIA MORTON (PRAIRIE FLAME SHINING SUMAC), 3' HEIGHT, CONTAINER</del>	<del>EACH</del>	<del>466</del>	<del>466</del>				
A2012122	TREE, AESCULUS AUTUMN SPLENDOR (AUTUMN SPLENDOR BUCKEYE), 1-3/4" CALIPER, BALLED AND BURLAPPED, MATCHING HEADS	EACH	73	73				
A2002008	TREE, AESCULUS FLAVEA (YELLOW SWEET BUCKEYE), 2" CALIPER, BALLED AND BURLAPPED	EACH	28	28				
A2002614	TREE, CARYA CORDIFORMIS (BITTERNUT HICKORY), 1-3/4" CALIPER, BALLED AND BURLAPPED	EACH	31	31				
A2004619	TREE, GLEDITSIA TRIACANTHOS VAR. INERMIS IMPERIAL (IMPERIAL THORNLESS HONEYLOCUST), 1-3/4" CALIPER, BALLED AND BURLAPPED	EACH	62	62				
A2006264	TREE, POPULUS TREMULOIDES (QUAKING ASPEN), 5' HEIGHT, MULTI-STEM FORM, BALLED AND BURLAPPED	EACH	70	70				
A2006410	TREE, QUERCUS ALBA X ROBUR CRIMSCHMIDT (CRIMSON SPIRE OAK), 1-3/4" CALIPER, BALLED AND BURLAPPED	EACH	25	25				
A2016818	TREE, QUERCUS SCHUETTI (SWAMP BUR OAK), 1-3/4" CALIPER, BALLED AND BURLAPPED	EACH	121	121				
A2008818	TREE, ULMUS AMERICANA VALLEY FORGE (VALLEY FORGE AMERICAN ELM), 2" CALIPER, BALLED AND BURLAPPED	EACH	39	39				
A2008518	TREE, ULMUS MORTON GLOSSY (TRIUMPH ELM), 2" CALIPER, BALLED AND BURLAPPED	EACH	29	29				
A2008722	TREE, ULMUS PATRIOT (PATRIOT ELM), 2" CALIPER, BALLED AND BURLAPPED	EACH	12	12				
B2003274	TREE, MALUS DOLGO (DOLGO CRABAPPLE), 2" CALIPER, LOW-BRANCHED, BALLED AND BURLAPPED	EACH	19	19				
B2003276	TREE, MALUS DOLGO (DOLGO CRABAPPLE), 3" CALIPER, LOW-BRANCHED, BALLED AND BURLAPPED	EACH	8	8				
A2007064	TREE, MALUS PRAIRIE ROSE (PRAIRIE ROSE CRABAPPLE), 1-1/2" CALIPER, LOW-BRANCHED, BALLED AND BURLAPPED	EACH	10	10				

SUMMARY OF QUANTITIES			URBAN	CONSTRUCTION TYPE CODE				
CODE NO	ITEM	UNIT	TOTAL QUANTITIES 90% FED. 10% STATE	Y003-2A				
B2007065	TREE, MALUS PURPLE PRINCE (PURPLE PRINCE CRABAPPLE), 5" HEIGHT, SHRUB-FORM, BALLED AND BURLAPPED	EACH	33	33				
C2007068	SHRUB, HEPTACODIUM MICONIODES (SEVEN-SON FLOWER), 5' HEIGHT, BALLED AND BURLAPPED	EACH	26	26				
C2011026	SHRUB, SYRINGAPATULA MISS KIM (MISS KIM MANCHURIAN LILAC), 30" HEIGHT, 5-GALLON CONTAINER	EACH	403	403				
D2001646	EVERGREEN, JUNIPERUS VIRGINIANA BURKII (BURKI RED CEDAR), 5' HEIGHT, BALLED AND BURLAPPED	EACH	53	53				
E2002096	VINE-CAMPSIS RADICANS (TRUMPET VINE), 1-GALLON POT	EACH	76	76				
<del>A2014710</del>	<del>TREE, GLEDITSIA TRIACANTHOS VAR. INERMIS MALVA (MALVA THORNLESS HONEYLOCUST), 2" CALIPER, BALLED AND BURLAPPED</del>	<del>EACH</del>	<del>49</del>	<del>49</del>				
A2004512	TREE, GINKGO BILOBA AUTUMN GOLD (AUTUMN GOLD GINKGO), 2" CALIPER, BALLED AND BURLAPPED	EACH	12	12				
* 20100110	TREE REMOVAL (6 TO 15 UNITS DIAMETER)	UNIT	150	150				
* 20100210	TREE REMOVAL (OVER 15 UNITS DIAMETER)	UNIT	40	40				
* 20101300	TREE PRUNING (1 TO 10 INCH DIAMETER)	EACH	15	15				
* 20101350	TREE PRUNING (OVER 10 INCH DIAMETER)	EACH	50	50				
25003310	INTERSEEDING, CLASS 4	ACRE	5	5				
25200200	SUPPLEMENTAL WATERING	UNIT	150	150				
A2001516	TREE, ACER SACCHARINUM SILVER QUEEN (SILVER QUEEN SILVER MAPLE), 2" CALIPER, BALLED AND BURLAPPED	EACH	59	59				
A2002714	TREE, CARYA OVATA (SHAGBARK HICKORY), 1-3/4" CALIPER, BALLED AND BURLAPPED	EACH	61	61				
A2002816	TREE, CATALPA SPECIOSA (NORTHERN CATALPA), 2" CALIPER, BALLED AND BURLAPPED	EACH	200	200				
A2002914	TREE, CELTIS OCCIDENTALIS (COMMON HACKBERRY), 1-3/4" CALIPER, BALLED AND BURLAPPED	EACH	183	183				
A2004714	TREE, GLEDITSIA TRIACANTHOS INERMIS SHADEMASTER (SHADEMASTER THORNLESS COMMON HONEYLOCUST), 1-3/4" CALIPER, BALLED AND BURLAPPED	EACH	57	57				
A2005014	TREE, GYMNOCLADUS DIOICUS (KENTUCKY COFFEETREE), 1-3/4" CALIPER, BALLED AND BURLAPPED	EACH	306	306				

\* SPECIALTY ITEM

REVISIONS	
NAME	DATE

ILLINOIS DEPARTMENT OF TRANSPORTATION  
SUMMARY OF QUANTITIES  
1 OF 3

PLOT DATE: 2/28/2008

F.A. RTE.	SECTION	COUNTY	TOTAL SHEETS	SHEET NO.
90/94	2005-066LS	COOK	77	4
FED. ROAD DIST. NO. 1		ILLINOIS	HIGHWAY PROJECT	

60A72

SUMMARY OF QUANTITIES			CONSTRUCTION TYPE CODE							
CODE NO	ITEM	UNIT	URBAN TOTAL QUANTITIES 90% FED. 10% STATE	CONSTRUCTION TYPE CODE						
				Y003-2A						
A2005114	TREE, JUGLANS NIGRA (BLACK WALNUT), 1-3/4" CALIPER, BALLED AND BURLAPPED	EACH	43	43						
A2005614	TREE, OSTRYA VIRGINIANA (AMERICAN HOPHORNBEAM), 1-3/4" CALIPER, BALLED AND BURLAPPED	EACH	30	30						
A2005916	TREE, PLATANUS X ACERIFOLIA BLOODGOOD (BLOODGOOD LONDON PLANETREE), 2" CALIPER, BALLED AND BURLAPPED	EACH	17	17						
A2006414	TREE, QUERCUS ALBA (WHITE OAK), 1-3/4" CALIPER, BALLED AND BURLAPPED	EACH	27	27						
A2006514	TREE, QUERCUS BICOLOR (SWAMP WHITE OAK), 1-3/4" CALIPER, BALLED AND BURLAPPED	EACH	21	21						
A2006614	TREE, QUERCUS IMBRICARIA (SHINGLE OAK), 1-3/4" CALIPER, BALLED AND BURLAPPED	EACH	167	167						
A2006714	TREE, QUERCUS MACROCARPA (BUR OAK), 1-3/4" CALIPER, BALLED AND BURLAPPED	EACH	225	225						
A2007616	TREE, TAXODIUM DISTICHUM (COMMON BALD CYPRESS), 2" CALIPER, BALLED AND BURLAPPED	EACH	90	90						
A2007816	TREE, TILIA AMERICANA (AMERICAN LINDEN/ BASSWOOD), 2" CALIPER, BALLED AND BURLAPPED	EACH	19	19						
A2012001	TREE, AESCULUS X CARNE BRIOTTI (BRIOTTI HORSECHESTNUT), 2" CALIPER, BALLED AND BURLAPPED	EACH	58	58						
B2000764	TREE, AMELANCHIER X GRANDIFLORA AUTUMN BRILLIANCE (AUTUMN BRILLIANCE SERVICE BERRY), 5' HEIGHT, SHRUB FORM, BALLED AND BURLAPPED	EACH	28	28						
B2001664	TREE, CRATAEGUS CRUSGALLI INERMIS (THORN LESS COCKSPUR HAWTHORN), 5' HEIGHT, SHRUB FORM, BALLED AND BURLAPPED	EACH	166	166						
B2001864	TREE, CRATAEGUS MOLLIS (DOWNY HAWTHORN), 5' HEIGHT, CLUMP FORM, BALLED AND BURLAPPED	EACH	16	16						
B2001964	TREE, CRATAEGUS PHAENOPYRUM (WASHINGTON HAWTHORN), 5' HEIGHT, CLUMP FORM, BALLED AND BURLAPPED	EACH	13	13						
B2002964	TREE, MALUS BEVERLY (BEVERLY CRABAPPLE), 5' HEIGHT, CLUMP FORM, BALLED AND BURLAPPED	EACH	14	14						
B2002970	TREE, MALUS BEVERLY (BEVERLY CRABAPPLE), 8' HEIGHT, CLUMP FORM, BALLED AND BURLAPPED	EACH	7	7						

SUMMARY OF QUANTITIES			CONSTRUCTION TYPE CODE							
CODE NO	ITEM	UNIT	URBAN TOTAL QUANTITIES 90% FED. 10% STATE	CONSTRUCTION TYPE CODE						
				Y003-2A						
B2004564	TREE, MALUS RED JEWEL (RED JEWEL CRAB APPLE), 5' HEIGHT, CLUMP FORM, BALLED AND BURLAPPED	EACH	23	23						
B2005466	TREE, PRUNUS VIRGINIANA SCHUBERT (SCHUBERT CHOKEBERRY), 6' HEIGHT, CLUMP FORM, BALLED AND BURLAPPED	EACH	171	171						
B2006116	TREE, SYRINGA PEKINENSIS MORTON (CHINA SNOW PEKING LILAC), 2" CALIPER, TREE FORM, BALLED AND BURLAPPED	EACH	62	62						
B2013916	TREE, MALUS LOUISA (LOUISA CRABAPPLE), 2" CALIPER, TREE FORM, BALLED AND BURLAPPED	EACH	30	30						
C2005802	SHRUB, RHUS AROMATICA GRO-LOW (GRO-LOW FRAGRANT SUMAC), 2-GALLON	EACH	1253	1253						
C2C00324	SHRUB, ARONIA MELANOCARPA IROUOIS BEAUTY (IROUOIS BEAUTY BLACK CHOKEBERRY) 2' HEIGHT, CONTAINER	EACH	143	143						
C2C05936	SHRUB, RHUS GLABRA (SMOOTH SUMAC), 3' HEIGHT, CONTAINER	EACH	270	270						
C2C06136	SHRUB, RHUS TYPHINA LACINIATA (CUTLEAF STAGHORN SUMAC), 3' HEIGHT, CONTAINER	EACH	172	172						
D2001660	EVERGREEN, JUNIPERUS VIRGINIANA CANAERTII (CANAERTI RED CEDAR), 5' HEIGHT, BALLED AND BURLAPPED	EACH	30	30						
D2002460	EVERGREEN, PINUS FLEXILIS VANDERWOLF'S PYRAMID (VANDERWOLF'S PYRAMID LIMBER PINE), 5' HEIGHT, BALLED AND BURLAPPED	EACH	97	97						
D2002488	EVERGREEN, PINUS FLEXILIS VANDERWOLF'S PYRAMID (VANDERWOLF'S PYRAMID LIMBER PINE), 8' HEIGHT, BALLED AND BURLAPPED	EACH	23	23						
D2002760	EVERGREEN, PINUS NIGRA (AUSTRIAN PINE), 5' HEIGHT, BALLED AND BURLAPPED	EACH	47	47						
E20020G1	VINE-CAMPIS RADICAN FLAVA (YELLOW TRUMPET VINE), 1-GALLON POT	EACH	104	104						
E2020G1	VINE-PARTHENOCISSUS QUINQUEFOLIA (VIRGINIA CREEPER), 1-GALLON POT	EACH	4195	4195						
K0030400	PERENNIAL PLANTS, DAYLILIES	UNIT	13.6	13.6						
K0036120	MULCH PLACEMENT 4"	SO YD	350	350						
K1003660	MOWING CYCLES	EACH	15	15						
X0322314	WEED CONTROL, BROADLEAF IN TURF	GALLON	20	20						
X0322856	WEED CONTROL, NON-SELECTIVE AND NON-RESIDUAL	GALLON	5	5						

\* SPECIALTY ITEM

REVISIONS	
NAME	DATE

ILLINOIS DEPARTMENT OF TRANSPORTATION  
SUMMARY OF QUANTITIES

2 OF 3

PLQT DATE: 2/28/2008

F.A. RTE.	SECTION	COUNTY	TOTAL SHEETS	SHEET NO.
90/94	2005-066LS	COOK	77	4A
FED. ROAD DIST. NO. 1		ILLINOIS	HIGHWAY PROJECT	
60A72				

SUMMARY OF QUANTITIES			URBAN	CONSTRUCTION TYPE CODE				
CODE NO	ITEM	UNIT	TOTAL QUANTITIES 90% FED. 10% STATE	Y003-2A				
X0325222	WEED CONTROL, BASAL TREATMENT	GALLON	4	4				
X0325604	WEED CONTROL, PRE-EMERGENT HERBICIDE	GALLON	10	10				
X0325921	PLANT CARE	SO YD	18000	18000				
X7011015	TRAFFIC CONTROL AND PROTECTION (EXPRESSWAYS)	L SUM	1	1				
XX004771	TREE, ULMUS CARPINIFOLIA (ACCOLADE ELM), 2" CALIPER, BALLED AND BURLAPPED	EACH	51	51				
Z0064800	SELECTIVE CLEARING	UNIT	12	12				
Z0076600	TRAINEES	HOUR	1000	1000				
C2C04796	SHRUB, PHYSCALPA OPULIFOLIUS SUMMER WINE (SUMMER WINE COMMON NINEBARK), 30" HEIGHT, 5-GALLON CONTAINER	EACH	216	216				
67100100	MOBILIZATION	L SUM	1	1				
70101800	TRAFFIC CONTROL AND PROTECTION (SPECIAL)	L SUM	1	1				
A2008618	TREE, ULMUS MORTON GLOSSY (TRIUMPH ELM), 3" CALIPER, AND BURLAPPED BALLED	EACH	15	15				
A2014916	TREE, GLEDITSIA TRIACANTHOS, INERMIS HARKA (HARKA THORNLESS HONEYLOCUST), 2" CALIPER, BALLED AND BURLAPPED	EACH	49	49				

SUMMARY OF QUANTITIES				CONSTRUCTION TYPE CODE				
CODE NO	ITEM	UNIT	TOTAL QUANTITIES	Y003-2A				

\* SPECIALTY ITEM  
© Y080

REVISIONS	
NAME	DATE

ILLINOIS DEPARTMENT OF TRANSPORTATION  
SUMMARY OF QUANTITIES  
3 OF 3





F.A.L. RTE.	SECTION	COUNTY	TOTAL SHEETS	SHEET NO.
90/94	2005-066LS	COOK	77	7
FED. ROAD DIST. NO. 1		ILLINOIS	HIGHWAY PROJECT	

60A72

PHASE I - 2008											
JULY		AUGUST		SEPTEMBER		OCTOBER		NOVEMBER		DECEMBER	
15	31	15	31	15	30	15	31	15	30	15	31
				Mow woodland grasses/woodland wildflowers and low native grasses/wildflowers to a height of 6 inches		Mow woodland grasses/woodland wildflowers and low native grasses/wildflowers to a height of 6 inches		Mow woodland grasses/woodland wildflowers and low native grasses/wildflowers to a height of 6 inches			
				Apply Broadleaf Weed Control in turf							
				Tree Removal and Basal Treatment							
				Selective Clearing and Basal Treatment							
								Plant fall woody plants			
								Apply Non-Selective, Non-Residual Herbicide in areas to interseed			
										Interseeding of Seeding, Class 4	

PHASE II - 2009											
FEBRUARY		MARCH		APRIL		MAY		JUNE			
15	28	15	31	15	30	15	31	15	30		
Interseeding of Seeding, Class 4 and Seeding, Class 4A											
Prune existing trees											
				Plant evergreens							
				Plant any remaining woody plants						June 1 - Certification to the Bureau of Maintenance that ALL woody plants have been installed and are in alive healthy condition and eligible for a September 2009 Period of Establishment Inspection	
				Apply Broadleaf Weed Control in turf							
				Prepare perennial plants beds							
								Install all perennial plants - All perennial plants must be installed by June 15. (Schedule inspection for successful completion of the Period of Establishment 30 days after completed planting.)			
								May 15: Inspection date for plant care of existing shrubs, vines and daylilies.			
								Mow woodland grasses/woodland wildflowers and low native grasses/wildflowers to a height of 6 inches			
										Mow woodland grasses/woodland wildflowers and low native grasses/wildflowers to a height of 6 inches.	
										Period of Establishment plant care required for <b>WOODY PLANTS</b> . (Weeding, watering or other work which is necessary to maintain health and satisfactory appearance of the planting is included in the cost of the contract.	
										Period of Establishment plant care required for <b>PERENNIAL PLANTS</b> . Perennial plants must undergo a 30 day Period of Establishment beginning the day the perennials are planted (Weeding, watering or other work which is necessary to maintain health and satisfactory appearance of the planting is included in the cost of the contract.	

REVISIONS	
NAME	DATE

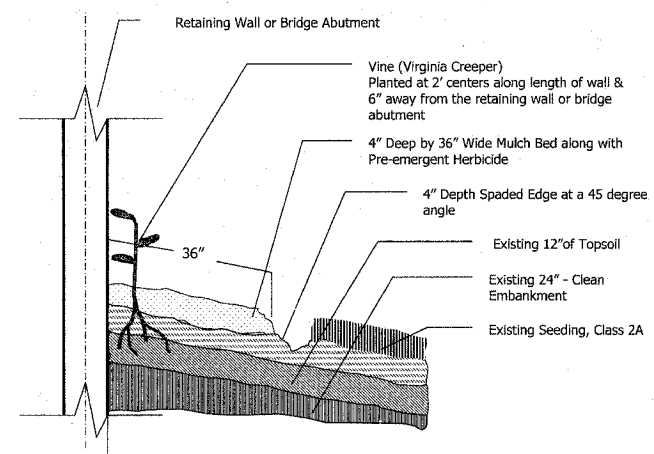
ILLINOIS DEPARTMENT OF TRANSPORTATION  
**CALENDAR OF CONSTRUCTION AND ESTABLISHMENT**  
 1 OF 3

PLOT DATE: 2/28/2008



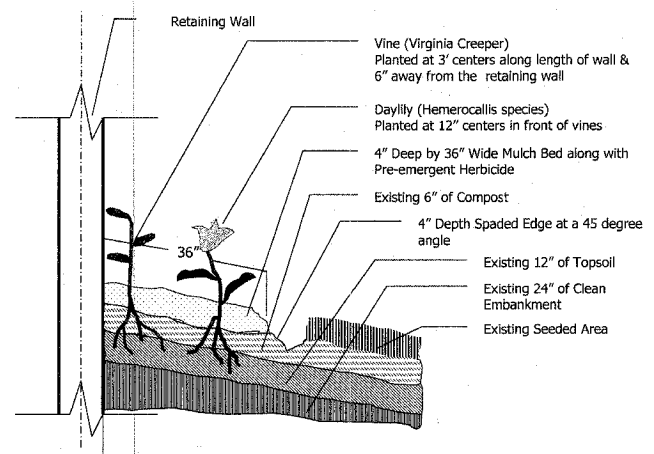
F.A.I. RTE.	SECTION	COUNTY	TOTAL SHEETS	SHEET NO.
90/94	2005-066LS	COOK	77	8
FED. ROAD DIST. NO. 1		ILLINOIS	HIGHWAY PROJECT	
60A72				

PHASE III - 2009									
JULY		AUGUST		SEPTEMBER		OCTOBER		NOVEMBER	
15 31		15 31		15 30		15 31		15 30	
Period of Establishment plant care required for <b>perennials plants</b> . Perennial plants must undergo a 30 day period of establishment beginning the day the perennials are planted. (Weeding, watering or other work which is necessary to maintain health and satisfactory appearance of the planting is included in the cost of the contract.									
Period of Establishment plant care required for <b>woody plants</b> . (Weeding, watering or other work which is necessary to maintain health and satisfactory appearance of the planting is included in the cost of the contract.		Period of Establishment plant care required for <b>woody plants</b> . (Weeding, watering or other work which is necessary to maintain health and satisfactory appearance of the planting is included in the cost of the contract.		Period of Establishment plant care required for <b>woody plants</b> . (Weeding, watering or other work which is necessary to maintain health and satisfactory appearance of the planting is included in the cost of the contract.					
Mow woodland grasses/woodland wildflowers and low native grasses/wildflowers to a height of 6 inches.				Mow woodland grasses/woodland wildflowers and low native grasses/wildflowers to a height of 6 inches.				Mow woodland grasses/woodland wildflowers and low native grasses/wildflowers to a height of 6 inches.	
Supplemental watering of <b>perennials</b> unless deleted by the Engineer.		Supplemental watering of <b>perennials</b> unless deleted by the Engineer.		Supplemental watering of <b>perennials</b> unless deleted by the Engineer.		Supplemental watering of <b>perennials</b> unless deleted by the Engineer.		Supplemental watering of <b>perennials</b> unless deleted by the Engineer.	
				<b>August 31:</b> Inspection date for plant care of existing shrubs, vines and daylilies. Finish planting all perennial beds. All perennial plants must be installed by September 15. (Schedule inspection for successful completion of the period of establishment 30 days after planting.) Apply Broadleaf Weed Control in turf.					
								Additional watering of woodies (incidental) if required by the Engineer.	



**VINE PLANTING DETAIL**

- NOTES:
- See Landscape Plans for specific locations of vines.
  - Planting bed shall have the turf removed and disposed from the bed prior to planting.
  - Mulch bed shall be placed as shown in vine planting detail and according to IDOT Standard Specification 253.11 except that no weed barrier fabric is required. Cost of mulch cover is included with payment for "Vine - Parthenocissus quinquefolia (Virginia Creeper), 1-Gallon Pot".
  - Pre-emergent Herbicide shall be placed in mulched beds according to the Special Provision.



**VINE & DAYLILY PLANTING DETAIL**

- NOTES:
- See Landscape Plans for specific locations of vines and daylilies.
  - Planting bed shall have the turf removed and disposed from the bed prior to planting.
  - Mulch bed shall be placed as shown in vine planting detail and according to IDOT Standard Specification 253.11 except that no weed barrier fabric is required. Cost of mulch cover is included with payment for "Vine - Parthenocissus quinquefolia (Virginia Creeper), 1-Gallon Pot" and "Perennial Plants, Daylilies".
  - Pre-emergent Herbicide shall be placed in mulched beds according to the Special Provision.

REVISIONS	
NAME	DATE

ILLINOIS DEPARTMENT OF TRANSPORTATION  
 CALENDAR OF CONSTRUCTION  
 AND ESTABLISHMENT  
 PLANTING DETAILS  
 2 OF 3

F.A.I. RTE.	SECTION	COUNTY	TOTAL SHEETS	SHEET NO.
90/94	2005-066LS	COOK	77	9
FED. ROAD DIST. NO. 1		ILLINOIS	HIGHWAY PROJECT	

60472

PHASE IV -2010					
FEBRUARY		MARCH		APRIL	
15	28	15	31	15	30
				Installation of all required replacement wood plants. (Evergreens by April 30) and all required clean up of woody plants shall be completed by this date (May 15). Apply Pre-emergent Herbicide.	
				Mow woodland grasses/woodland wildflowers and low native grasses/wildflowers to a height of 6 inches.	Mow woodland grasses/woodland wildflowers and low native grasses/wildflowers to a height of 6 inches.
					May 15: Inspection date for plant care of existing shrubs, vines and daylilies.
				Install perennial plants needed to fill any voids in beds as directed by the Engineer.	
				Apply Broadleaf Weed Control in turf.	
Interseeding of Seeding, Class 4A / 4 (Modified) - Low Profile Native Grasses and Seeding, Class 5/ 5A (Modified) - Wildflowers, if necessary.					
				Supplemental watering of perennial and woody plants unless deleted by the Engineer.	

PHASE V - 2010					
JULY		AUGUST		SEPTEMBER	
15	31	15	31	15	30
				August 31: Inspection date for perennial plant care. (Perennial plant care work cycle must be complete and acceptable on this inspection date.)	
				Mow woodland grasses/woodland wildflowers and low native grasses/wildflowers to a height of 6 inches.	Mow woodland grasses/woodland wildflowers and low native grasses/wildflowers to a height of 6 inches.
					Mow woodland grasses/woodland wildflowers and low native grasses/wildflowers to a height of 4 inches.
Supplemental watering of perennials and woody plants unless deleted by the Engineer.		Supplemental watering of perennials and woody plants unless deleted by the Engineer.		Supplemental watering of perennials and woody plants unless deleted by the Engineer.	
				Apply Broadleaf Weed Control in turf.	
				September 30: Inspection date for plant care. (Plant care work cycle must be complete and acceptable on this inspection date.)	

**NOTES**

**See Special Provisions for details and requirements**

**Mowing:** See plans for Woodland Grass/Native Grass areas to be mowed.

**Selective Clearing:** Will be designated as determined by the Engineer.

**Tree Removal:** Will be designated as determined by the Engineer.

**Tree Pruning:** Will be designated as determined by the Engineer.

**Weed Control, Basal Treatment:** Will be designated as determined by the Engineer.

**Weed Control, Broadleaf Weed Control in Turf:**

Weedy areas to be sprayed with Weed Control, Broadleaf Weed Control in Turf will be designated as directed by the Engineer. Be careful when spraying NOT to spray trees, shrubs, vines, or perennials. See special provisions for rate of application and other details.

**Weed Control, Non-Selective, Non-Residual Residual:**

Shall be used as necessary, only to spot spray designated items such as Tree of Heaven or Siberian Elm. Round-up shall also be applied after August 15th to designated areas prior to Interseeding, Class 4.

**Weed Control, Pre-emergent Herbicide:**

On newly installed daylilies and vines, do NOT apply until plants have been watered and soil has been thoroughly packed and settled around the roots.

**Mycorrhizae inoculant:**

Provided by IDOT

**Supplemental Watering of Perennials and Woody Plants:**

See Special Provision for rate of application. Watering should only be applied when necessary. Much will depend on the weather and as directed by the Engineer.

**Interseeding, Class 4:**

Areas to be interseeded will be laid out by Fabiola Quiroz (Notify prior to Round-up spraying)

**Plant Care Inspection:**


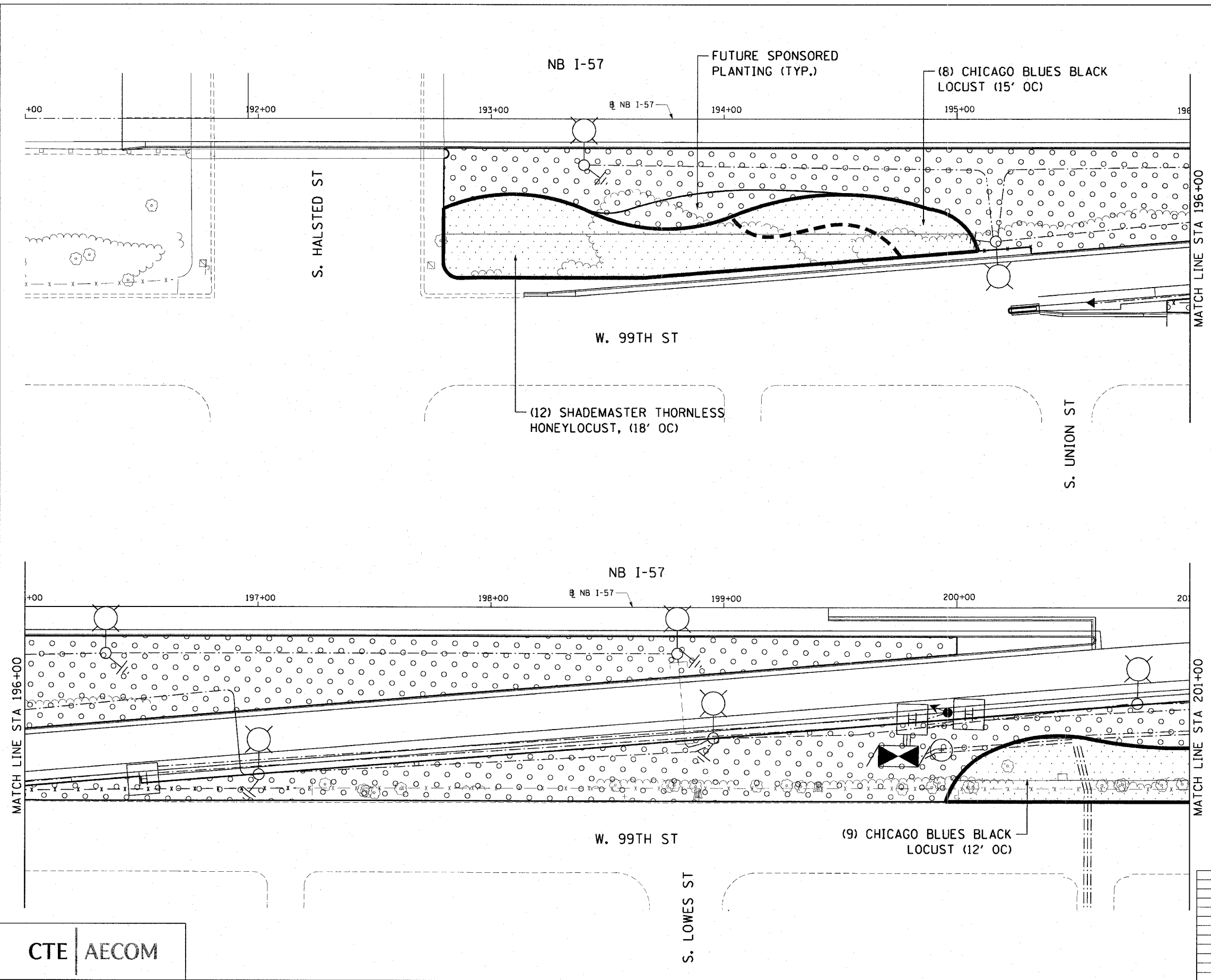
Call Fabiola Quiroz (847.705.4596) at least 7 days prior to starting work so can be present at time of work to inspect as soon as perennial, tree, shrub, and vine care is complete.

REVISIONS	
NAME	DATE

ILLINOIS DEPARTMENT OF TRANSPORTATION  
**CALENDAR OF CONSTRUCTION  
AND ESTABLISHMENT**  
3 OF 3

PLOT DATE: 2/26/2008

F.A.I. RTE.	SECTION	COUNTY	TOTAL SHEETS	SHEET NO.
90/94	2005-066 LS	COOK	77	10
STA. 000+00		TO STA. 000+00		
FED. ROAD DIST. NO. 1		ILLINOIS FED. AID PROJECT		
60A72				



CTE | AECOM

REVISIONS	
NAME	DATE

SHT-1 of 67

ILLINOIS DEPARTMENT OF TRANSPORTATION  
 F.A.I. 90/94 (DAN RYAN EXPRESSWAY)  
 NB ROADSIDE EMBANKMENT LANDSCAPE

**PROPOSED IMPROVEMENT**  
**I-57 INTERCHANGE TO 31ST STREET**

SCALE: 1"=20'  
 DATE: JUNE 2008


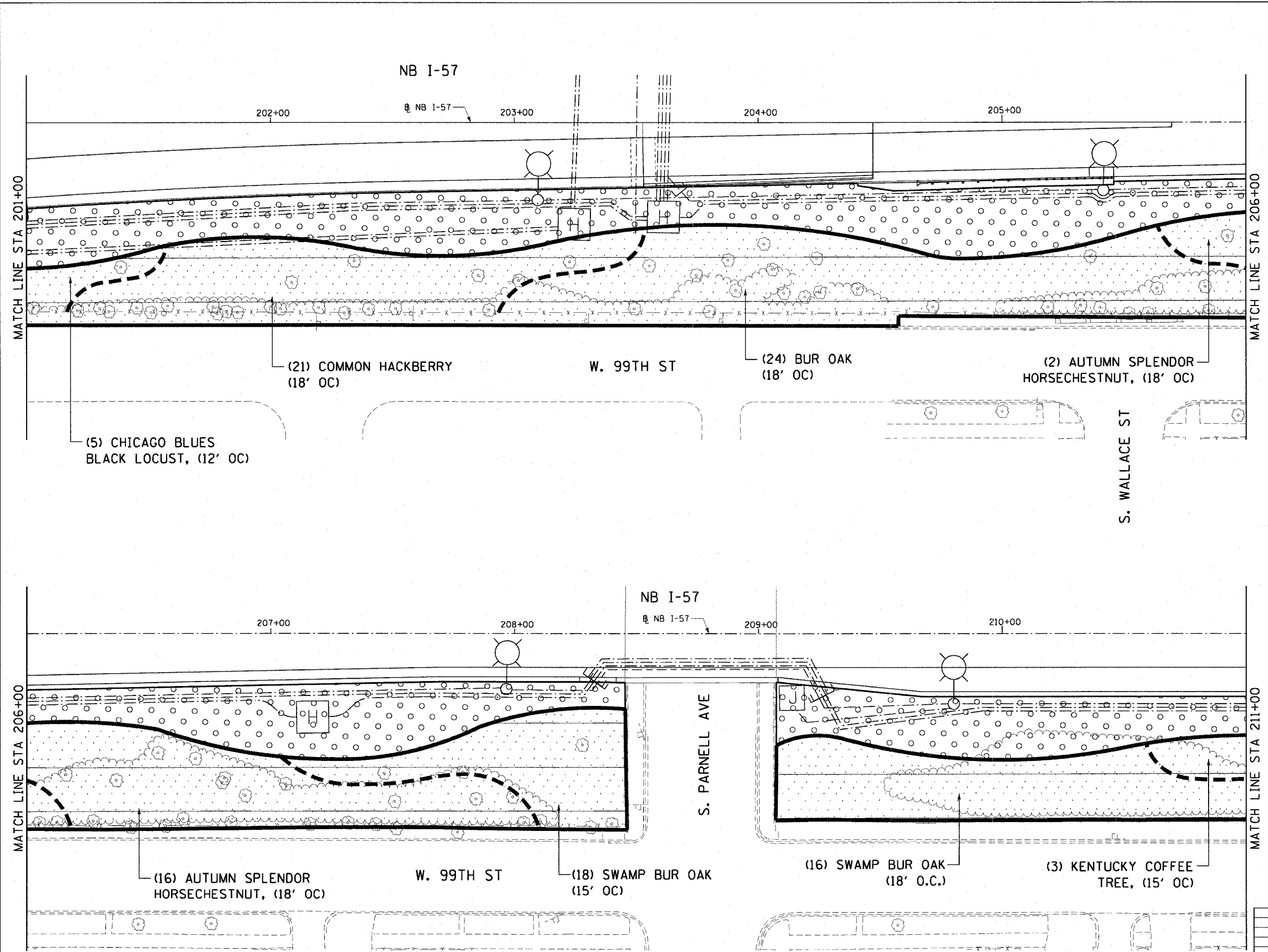
DRAWN BY: LAM  
 CHECKED BY: JWM

px:\p40468\civil\307-roadside\_embankment\31st\22a\_nb\rsd22000\_1-57\_22a.rvt

6/19/2008 6:54:54 PM

F.A.I. RTE.	SECTION	COUNTY	TOTAL SHEETS	SHEET NO.
90/94	2005-066 LS	COOK	77	11
STA. 000+00		TO STA. 000+00		
FED. ROAD DIST. NO. 1		ILLINOIS FED. AID PROJECT		

60A72



SHT-2 of 67

REVISIONS	
NAME	DATE

ILLINOIS DEPARTMENT OF TRANSPORTATION  
 F.A.I. 90/94 (DAN RYAN EXPRESSWAY)  
 NB ROADSIDE EMBANKMENT LANDSCAPE

**PROPOSED IMPROVEMENT**  
 I-57 INTERCHANGE TO 31ST STREET

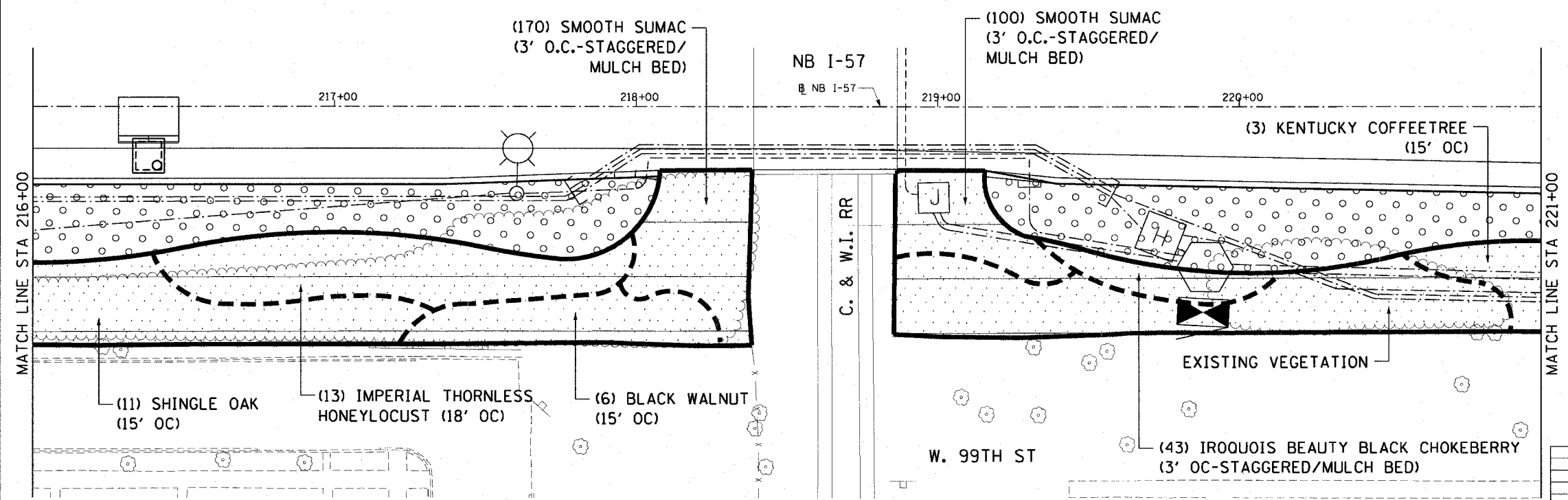
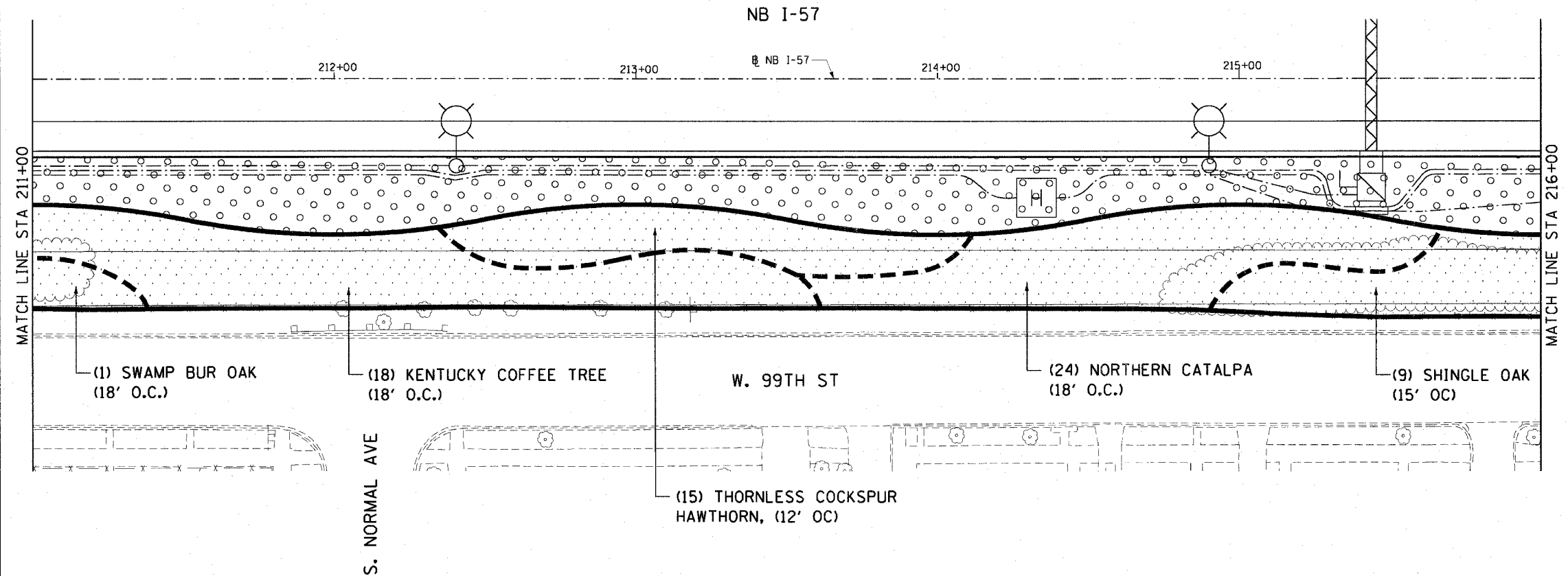
SCALE: 1"=20'  
 DATE: JUNE 2008

DRAWN BY: LAM  
 CHECKED BY: JWM



6:54:59 PM 3/19/2008

F.A.I. RTE.	SECTION	COUNTY	TOTAL SHEETS	SHEET NO.
90/94	2005-066 LS	COOK	77	12
STA. 000+00		TO STA. 000+00		
FED. ROAD DIST. NO. 1		ILLINOIS FED. AID PROJECT		
60A72				



CTE | AECOM

REVISIONS	
NAME	DATE

SHT-3 of 67

ILLINOIS DEPARTMENT OF TRANSPORTATION  
F.A.I. 90/94 (DAN RYAN EXPRESSWAY)  
NB ROADSIDE EMBANKMENT LANDSCAPE

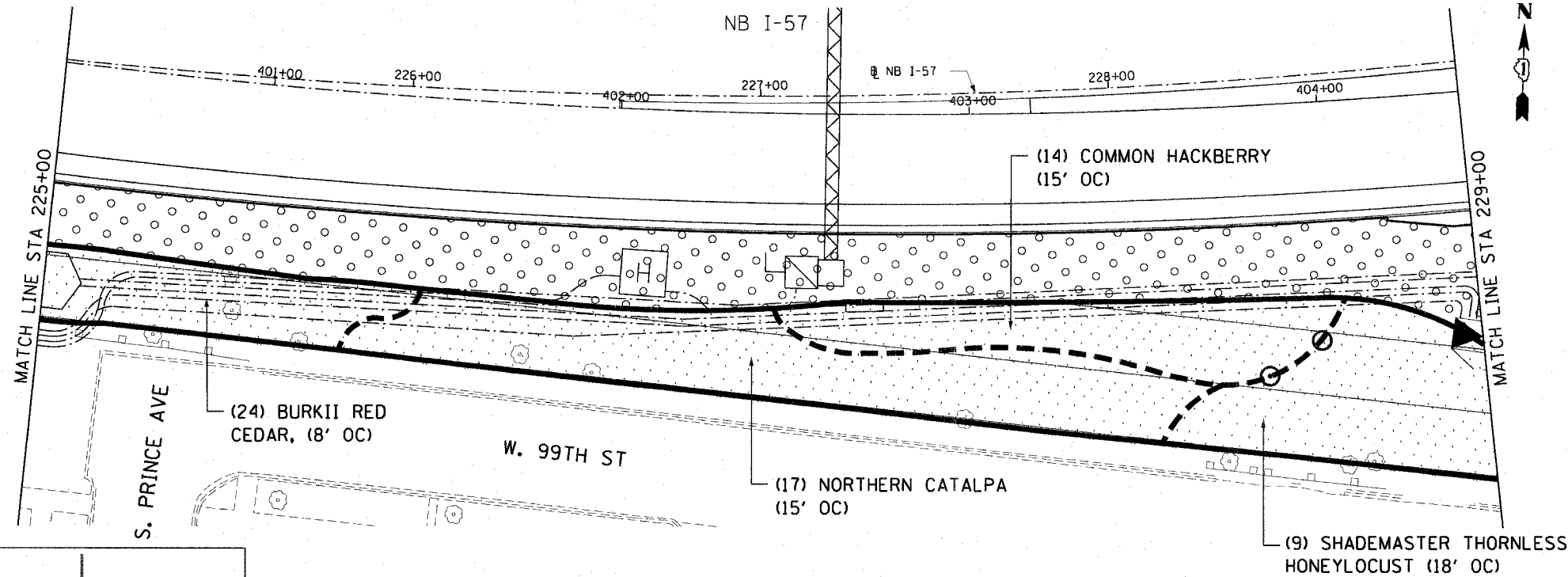
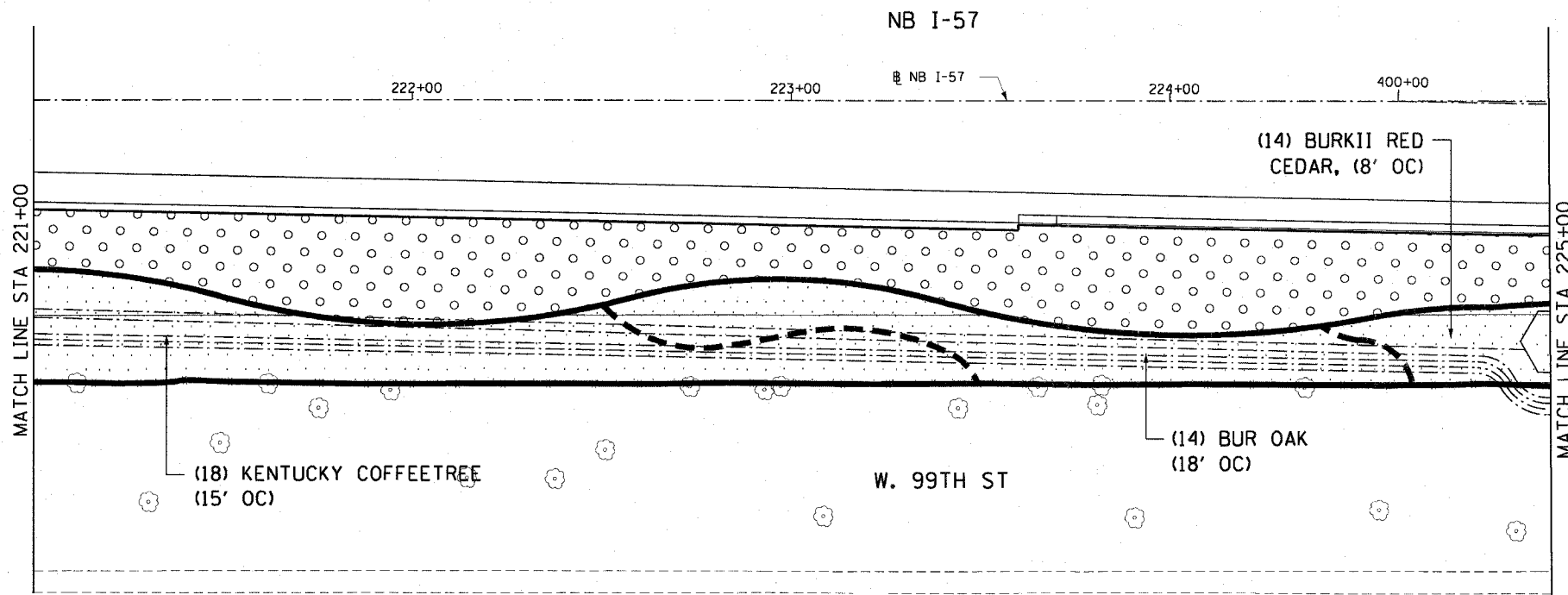
PROPOSED IMPROVEMENT  
I-57 INTERCHANGE TO 31ST STREET

SCALE: 1"=20'  
DATE: JUNE 2008

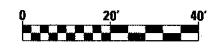
DRAWN BY: LAM  
CHECKED BY: JWM

6/5/2008 6:55:03 PM p:\p0468\civil\30-roadside-embankment\sta\220-nb\622003-1-57-220.dwg

F.A.I. RTE.	SECTION	COUNTY	TOTAL SHEETS	SHEET NO.
90/94	2005-066 LS	COOK	77	13
STA. 000+00	TO STA. 000+00			
FED. ROAD DIST. NO. 1		ILLINOIS FED. AID PROJECT		60A72



CTE | AECOM



SHT-4 of 67


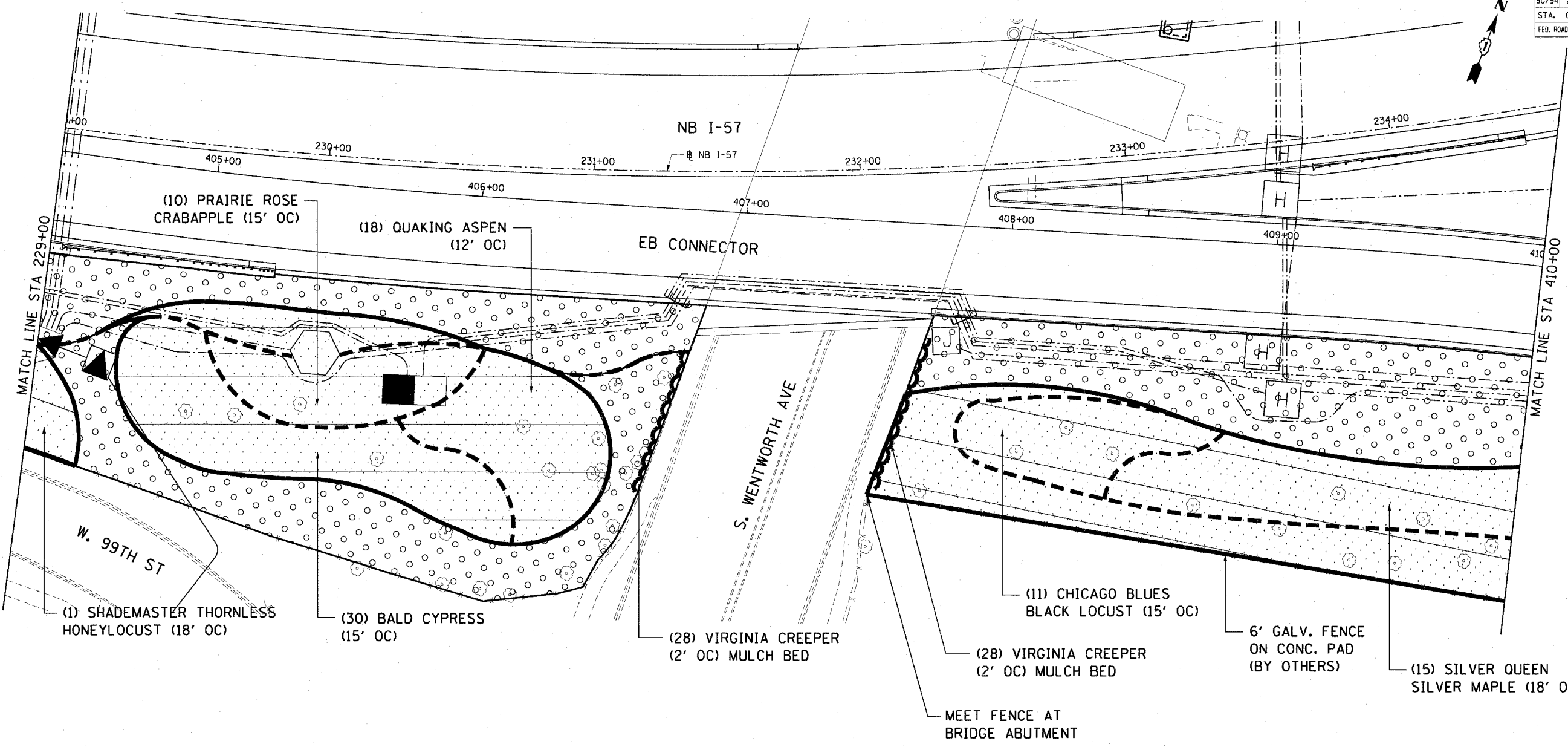
REVISIONS	
NAME	DATE

ILLINOIS DEPARTMENT OF TRANSPORTATION  
 F.A.I. 90/94 (DAN RYAN EXPRESSWAY)  
 NB ROADSIDE EMBANKMENT LANDSCAPE  
 PROPOSED IMPROVEMENT  
 I-57 INTERCHANGE TO 31ST STREET

SCALE: 1"=20'  
 DATE: JUNE 2008  
 DRAWN BY: LAM  
 CHECKED BY: JWM

A:\940468\CH1\30-roadside embankment\sta\220-nv\set2\04\_15\_2008.dwg

F.A.I. RITE	SECTION	COUNTY	TOTAL SHEETS	SHEET NO.
90/94	2005-066 LS	COOK	77	14
STA. 000+00	TO STA. 000+00			
FED. ROAD DIST. NO. 1 ILLINOIS FED. AID PROJECT				
60A72				



SHT-5 of 67


REVISIONS	
NAME	DATE

ILLINOIS DEPARTMENT OF TRANSPORTATION  
 F.A.I. 90/94 (DAN RYAN EXPRESSWAY)  
 NB ROADSIDE EMBANKMENT LANDSCAPE

**PROPOSED IMPROVEMENT**  
**I-57 INTERCHANGE TO 31ST STREET**

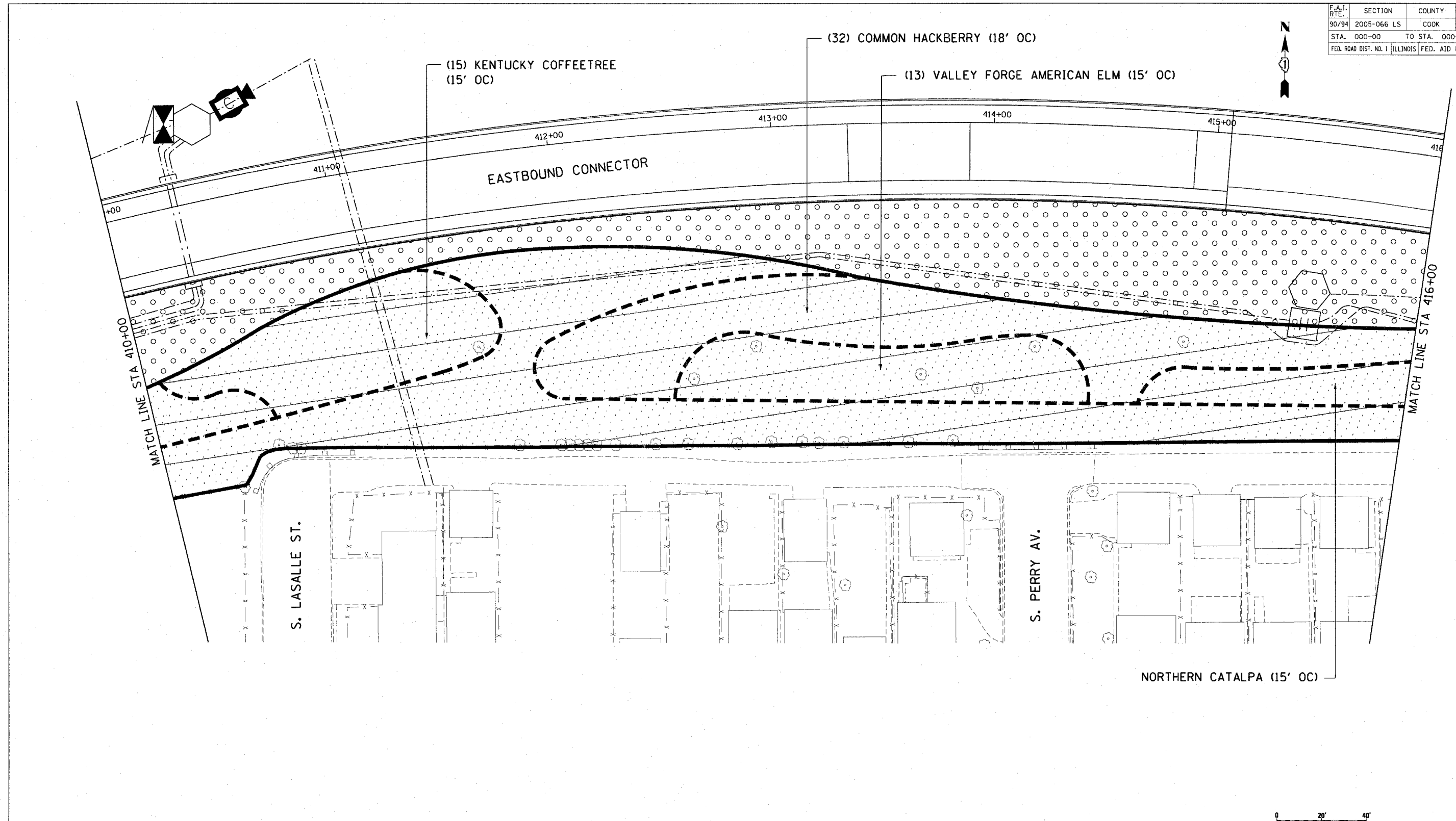
SCALE: 1"=20'  
 DATE: JUNE 2008

DRAWN BY: LAM  
 CHECKED BY: JWM




p:\p\0468\civil\30-roadside embankment\sh5-57\_2a.dwg  
 6/5/2008 4:55:28 PM

F.A.I. RITE	SECTION	COUNTY	TOTAL SHEETS	SHEET NO.
90/94	2005-066 LS	COOK	77	15
STA. 000+00		TO STA. 000+00		
FED. ROAD DIST. NO. 1 ILLINOIS FED. AID PROJECT				
60A72				



CTE | AECOM

REVISIONS	
NAME	DATE



SHT-6 of 67

ILLINOIS DEPARTMENT OF TRANSPORTATION  
 F.A.I. 90/94 (DAN RYAN EXPRESSWAY)  
 NB ROADSIDE EMBANKMENT LANDSCAPE

**PROPOSED IMPROVEMENT**  
 I-57 INTERCHANGE TO 31ST STREET

SCALE: 1"=20'  
 DATE: JUNE 2008


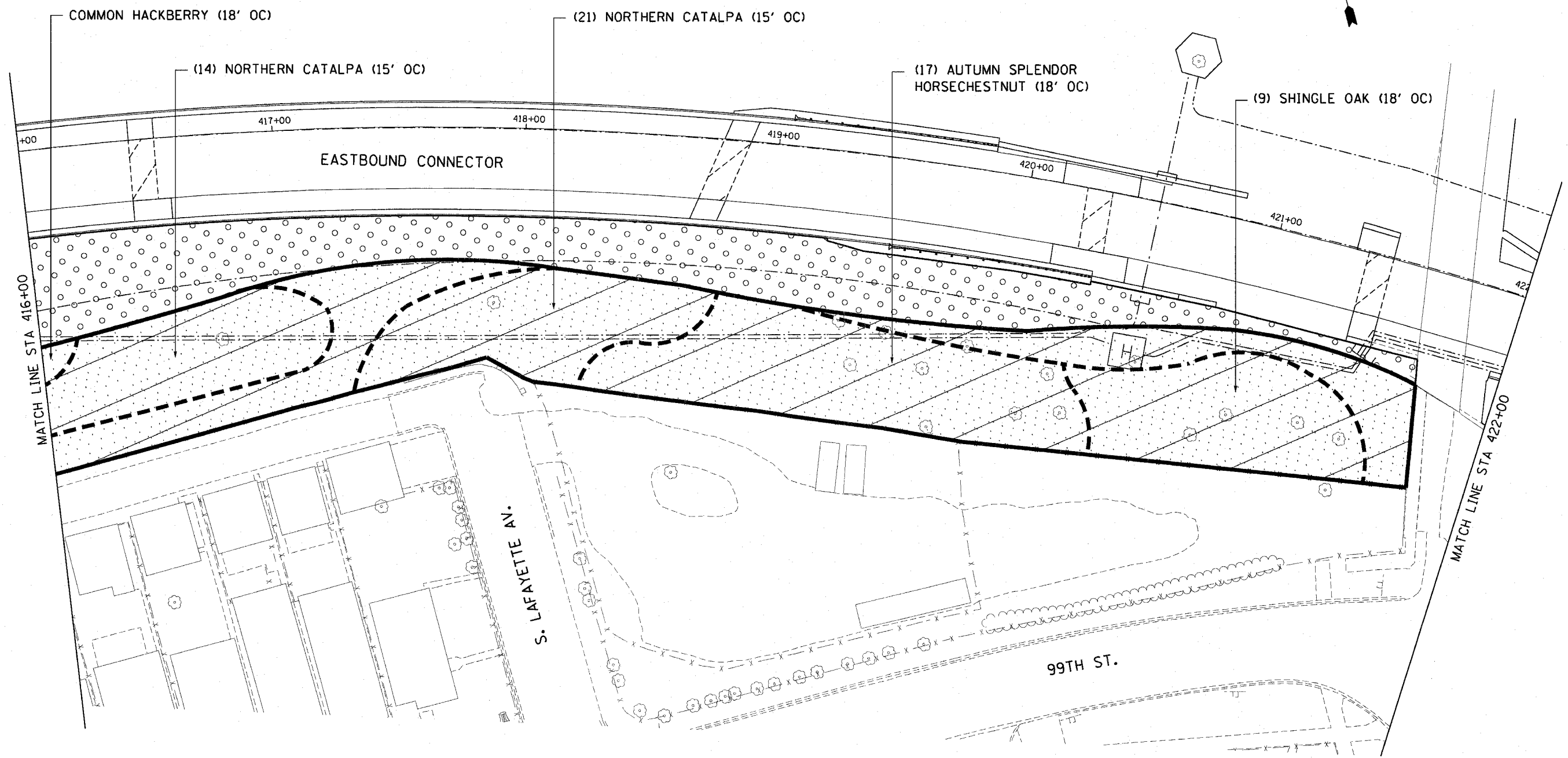
DRAWN BY: LAM  
 CHECKED BY: JWM

p:\p\0468\ch\1\30\roadside embankment\sh\220 nb\vs220c06\_15\_220.sht 6/5/08 6:55:11 PM



F.A.I. RTE.	SECTION	COUNTY	TOTAL SHEETS	SHEET NO.
90/94	2005-066 LS	COOK	77	16
STA. 000+00		TO STA. 000+00		
FED. ROAD DIST. NO. 1 ILLINOIS FED. AID PROJECT				

60A72



SHT-7 of 67

REVISIONS	
NAME	DATE

ILLINOIS DEPARTMENT OF TRANSPORTATION  
 F.A.I. 90/94 (DAN RYAN EXPRESSWAY)  
 NB ROADSIDE EMBANKMENT LANDSCAPE

**PROPOSED IMPROVEMENT**  
 I-57 INTERCHANGE TO 31ST STREET

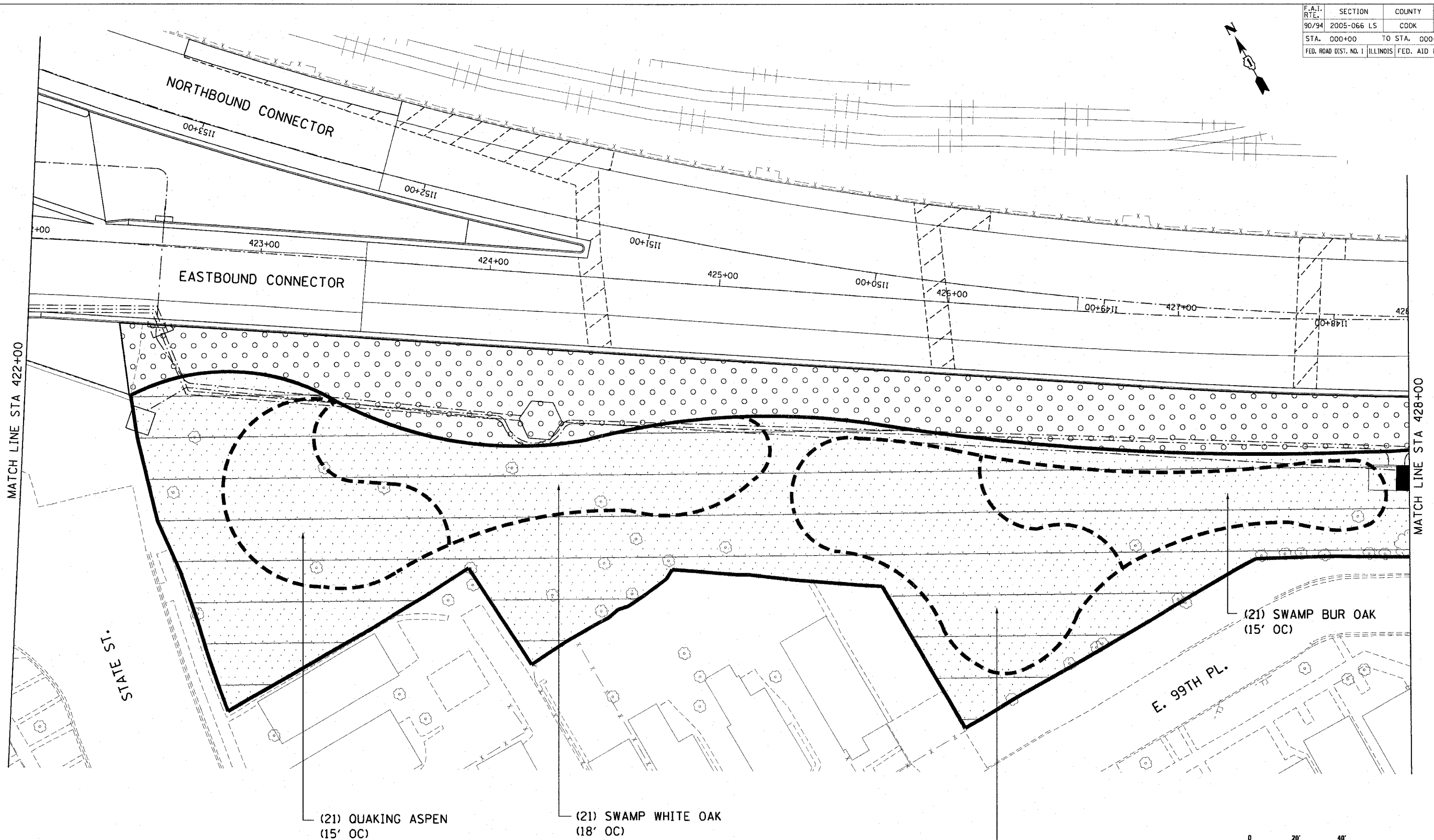
SCALE: 1"=20'  
 DATE: JUNE 2008

DRAWN BY: LAM  
 CHECKED BY: JWM



A:\p\040465\civil\30\roadside\_embankment\sh7\220\_r04v6226007\_157\_220.dwg 6/5/08 6:55:44 PM

F.A.I. RTE.	SECTION	COUNTY	TOTAL SHEETS	SHEET NO.
90/94	2005-066 LS	COOK	77	17
STA. 000+00		TO STA. 000+00		
FED. ROAD DIST. NO. 1		ILLINOIS FED. AID PROJECT		
60A72				



MATCH LINE STA 422+00


MATCH LINE STA 428+00

(21) QUAKING ASPEN  
(15' OC)

(21) SWAMP WHITE OAK  
(18' OC)

(23) KENTUCKY COFFEETREE  
(18' OC)

(21) SWAMP BUR OAK  
(15' OC)



SHT-8 of 67

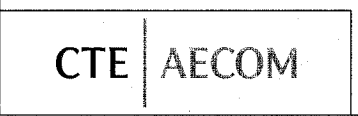
REVISIONS	
NAME	DATE

ILLINOIS DEPARTMENT OF TRANSPORTATION  
F.A.I. 90/94 (DAN RYAN EXPRESSWAY)  
NB ROADSIDE EMBANKMENT LANDSCAPE

**PROPOSED IMPROVEMENT**  
I-57 INTERCHANGE TO 31ST STREET

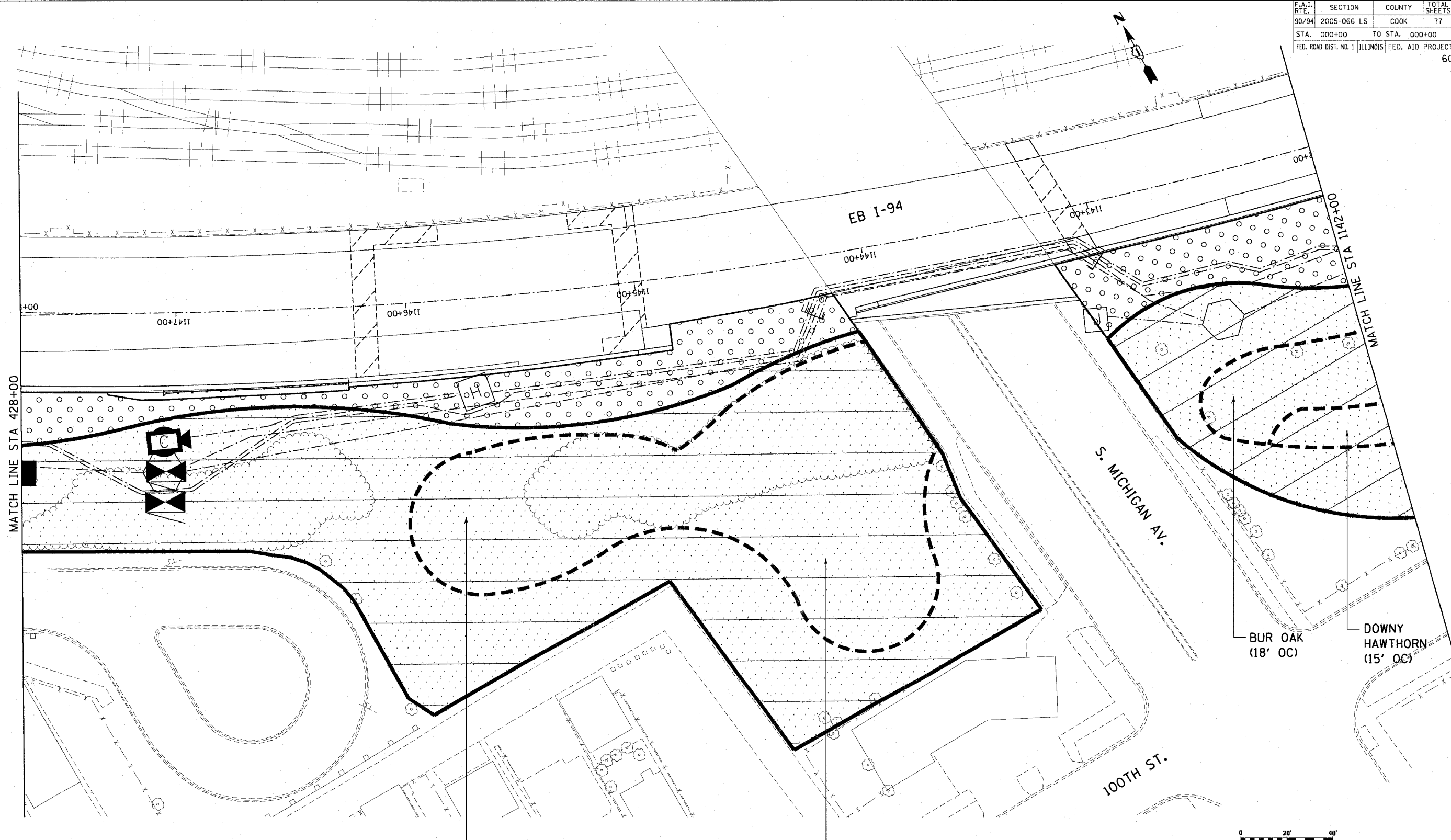
SCALE: 1"=20'  
DATE: JUNE 2008

DRAWN BY: LAM  
CHECKED BY: JWM



p:\p4\468\ch\130-roadside\_embankment\22a\_nb\922008\_17-157\_2.dwg 6/5/08 PM 3/19/2008

F.A.I. RTE.	SECTION	COUNTY	TOTAL SHEETS	SHEET NO.
90/94	2005-066 LS	COOK	77	18
STA. 000+00		TO STA. 000+00		
FED. ROAD DIST. NO. 1 ILLINOIS FED. AID PROJECT				
60A72				



(19) AMERICAN LINDEN  
(18' OC)

(19) AMERICAN HOPHORNBEAM  
(18' OC)



SHT-9 of 67

REVISIONS	
NAME	DATE

ILLINOIS DEPARTMENT OF TRANSPORTATION  
F.A.I. 90/94 (DAN RYAN EXPRESSWAY)  
NB ROADSIDE EMBANKMENT LANDSCAPE

**PROPOSED IMPROVEMENT**  
I-57 INTERCHANGE TO 31ST STREET

SCALE: 1"=20'  
DATE: JUNE 2008

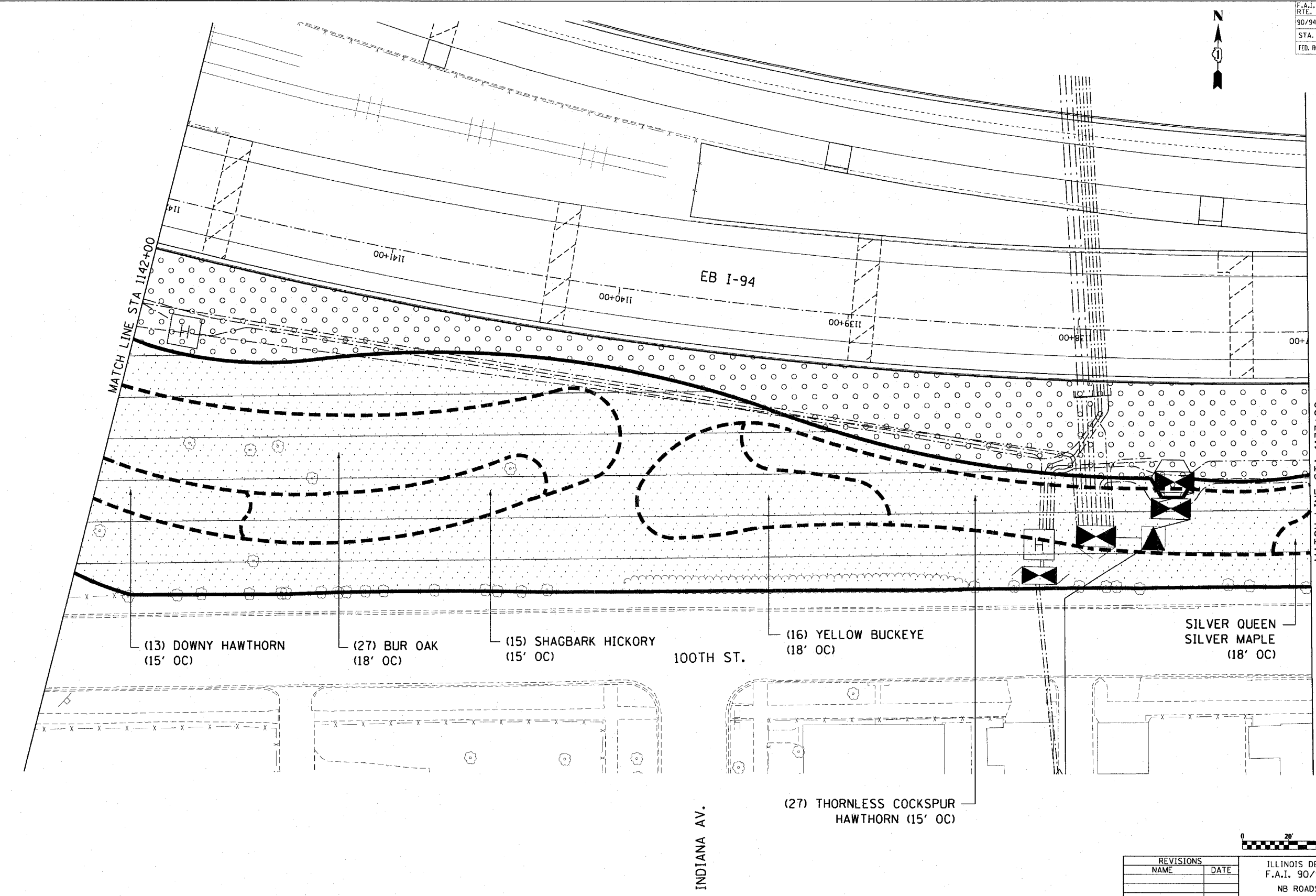
DRAWN BY: LAM  
CHECKED BY: JWM



P:\p\0465\ch\1307\roadside embankment\97A220.rvt 3/19/2008 6:55:18 PM

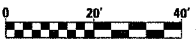
F.A.I. RTE.	SECTION	COUNTY	TOTAL SHEETS	SHEET NO.
90/94	2005-066 LS	COOK	77	19
STA. 000+00		TO STA. 000+00		
FED. ROAD DIST. NO. 1		ILLINOIS FED. AID PROJECT		

60A72



CTE | AECOM

REVISIONS	
NAME	DATE



SHT-10 of 67

ILLINOIS DEPARTMENT OF TRANSPORTATION  
 F.A.I. 90/94 (DAN RYAN EXPRESSWAY)  
 NB ROADSIDE EMBANKMENT LANDSCAPE

**PROPOSED IMPROVEMENT  
 I-57 INTERCHANGE TO 31ST STREET**

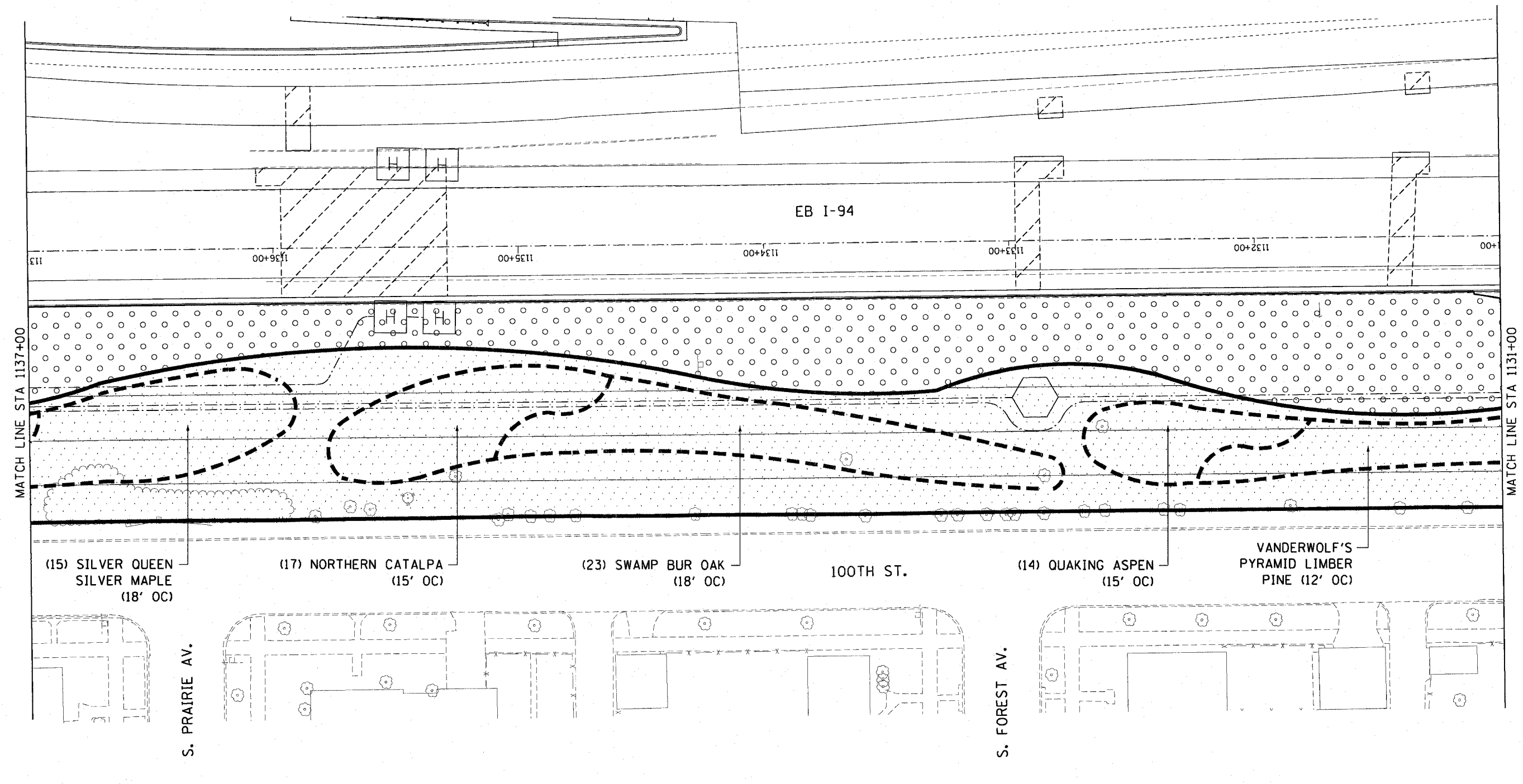
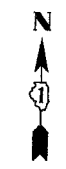
SCALE: 1"=20'  
 DATE: JUNE 2008

DRAWN BY: LAM  
 CHECKED BY: JWM

p:\p40468\071730-Roadside-embankment\11420101\_157\_22.dwg 6/5/2008 6:55:21 PM

F.A.I. R.T.E.	SECTION	COUNTY	TOTAL SHEETS	SHEET NO.
90/94	2005-066 LS	COOK	77	20
STA. 000+00		TO STA. 000+00		
FED. ROAD DIST. NO. 1		ILLINOIS FED. AID PROJECT		

60A72



CTE | AECOM

REVISIONS	
NAME	DATE

SHT-11 of 67

ILLINOIS DEPARTMENT OF TRANSPORTATION  
F.A.I. 90/94 (DAN RYAN EXPRESSWAY)  
NB ROADSIDE EMBANKMENT LANDSCAPE

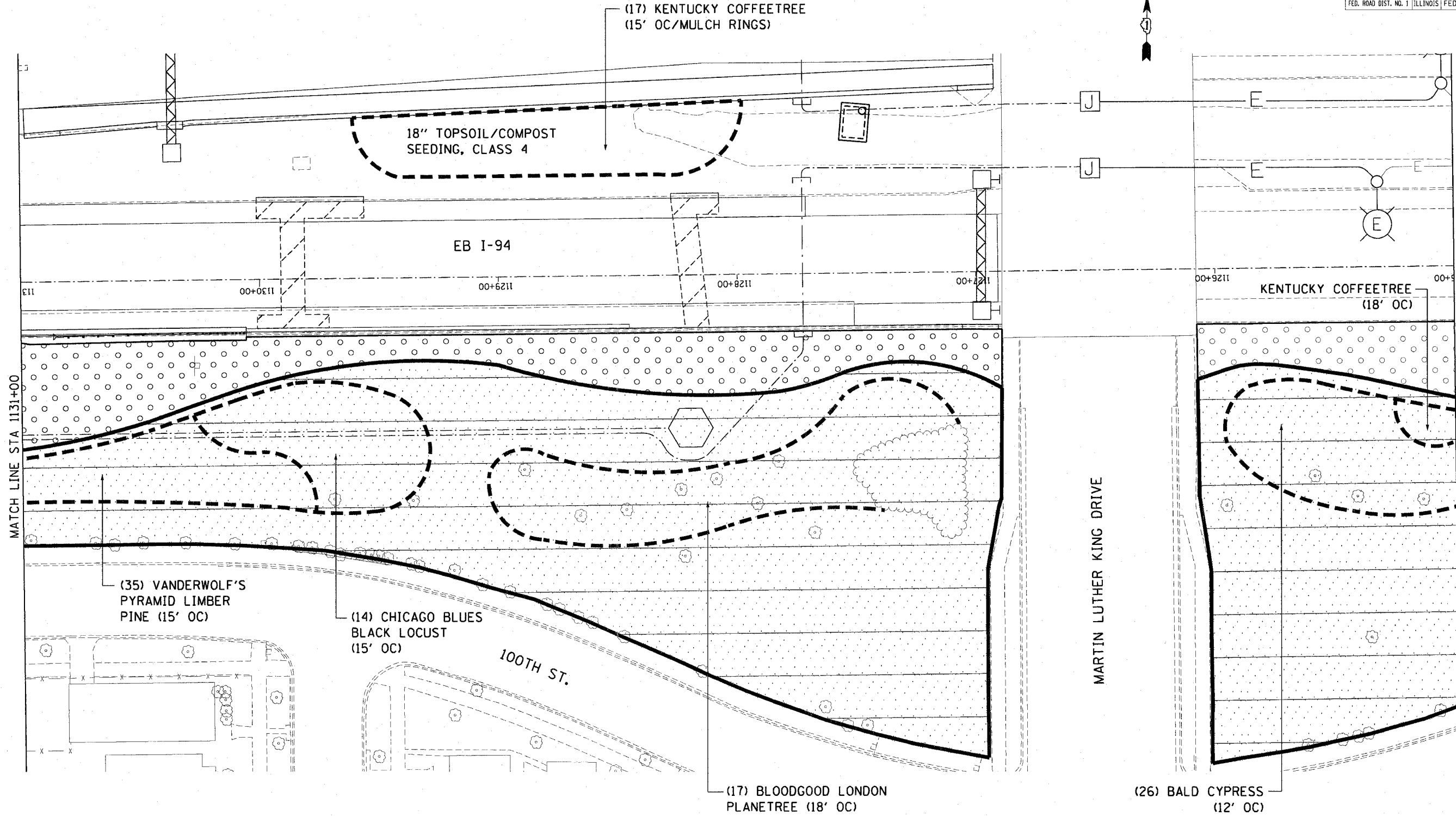
**PROPOSED IMPROVEMENT**  
**1-57 INTERCHANGE TO 31ST STREET**

SCALE: 1"=20'  
DATE: JUNE 2008

DRAWN BY: LAM  
CHECKED BY: JWM

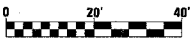
I:\p\20468\civil\3D\roadside embankment\311220\_roadside\_embankment\311220\_roadside\_embankment\311220\_roadside\_embankment.dwg 6/5/2008 6:55:23 PM

F.A.I. SECTION	COUNTY	TOTAL SHEETS	SHEET NO.
90/94 2005-066 LS	COOK	77	21
STA. 000+00 TO STA. 000+00			
FED. ROAD DIST. NO. 1 ILLINOIS		FED. AID PROJECT	
60A72			



CTE | AECOM

REVISIONS	
NAME	DATE



SHT-12 of 67

ILLINOIS DEPARTMENT OF TRANSPORTATION  
 F.A.I. 90/94 (DAN RYAN EXPRESSWAY)  
 NB ROADSIDE EMBANKMENT LANDSCAPE


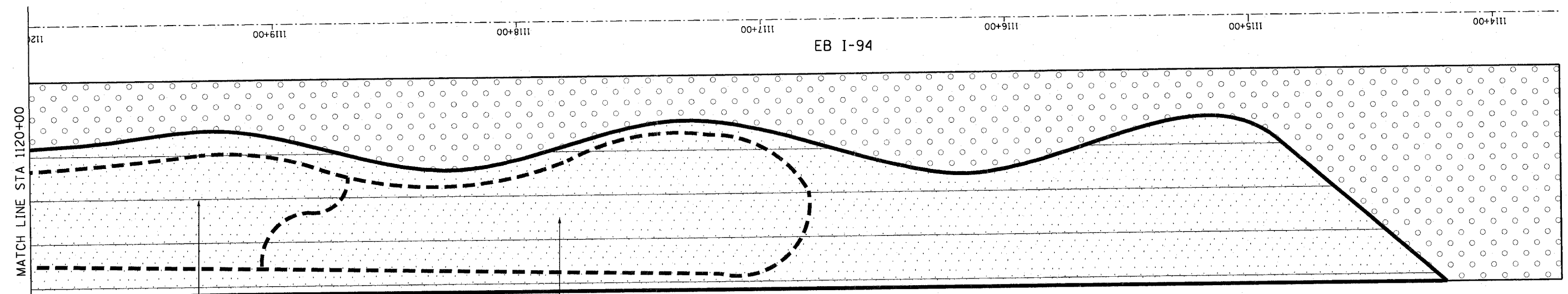
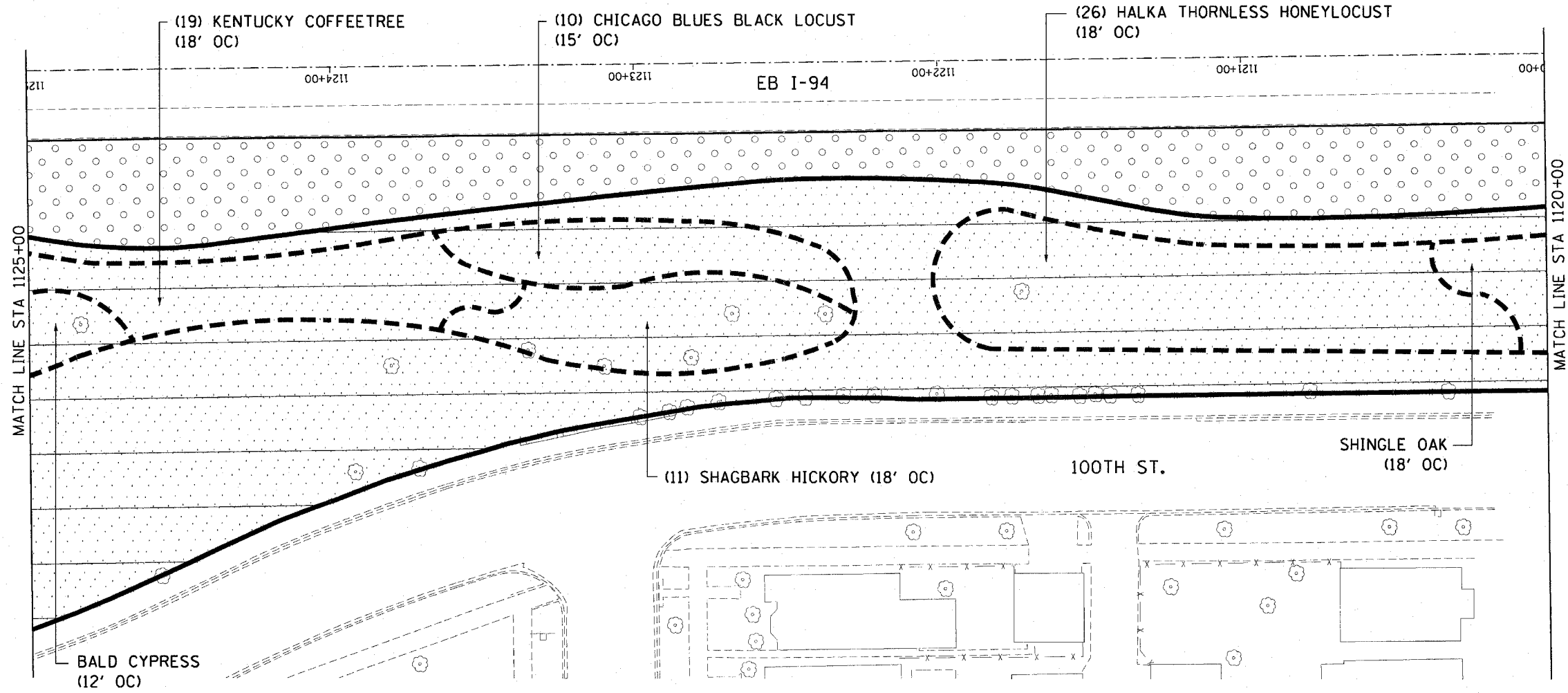
**PROPOSED IMPROVEMENT  
 I-57 INTERCHANGE TO 31ST STREET**

SCALE: 1"=20'  
 DATE: JUNE 2008

DRAWN BY: LAM  
 CHECKED BY: JWM

p:\p40468\civil\30-roadside-embankment\157-21.dwg 6/5/2008 6:55:25 PM

F.A.I. NO.	SECTION	COUNTY	TOTAL SHEETS	SHEET NO.
90/94	2005-066 LS	COOK	77	22
STA. 000+00	TO STA. 000+00			
FED. ROAD DIST. NO. 1		ILLINOIS	FED. AID PROJECT	
60A72				



SHT-13 of 67

REVISIONS	
NAME	DATE

ILLINOIS DEPARTMENT OF TRANSPORTATION  
 F.A.I. 90/94 (DAN RYAN EXPRESSWAY)  
 NB ROADSIDE EMBANKMENT LANDSCAPE

**PROPOSED IMPROVEMENT**  
 I-57 INTERCHANGE TO 31ST STREET

SCALE: 1"=20'  
 DATE: JUNE 2008

DRAWN BY: LAM  
 CHECKED BY: JWM

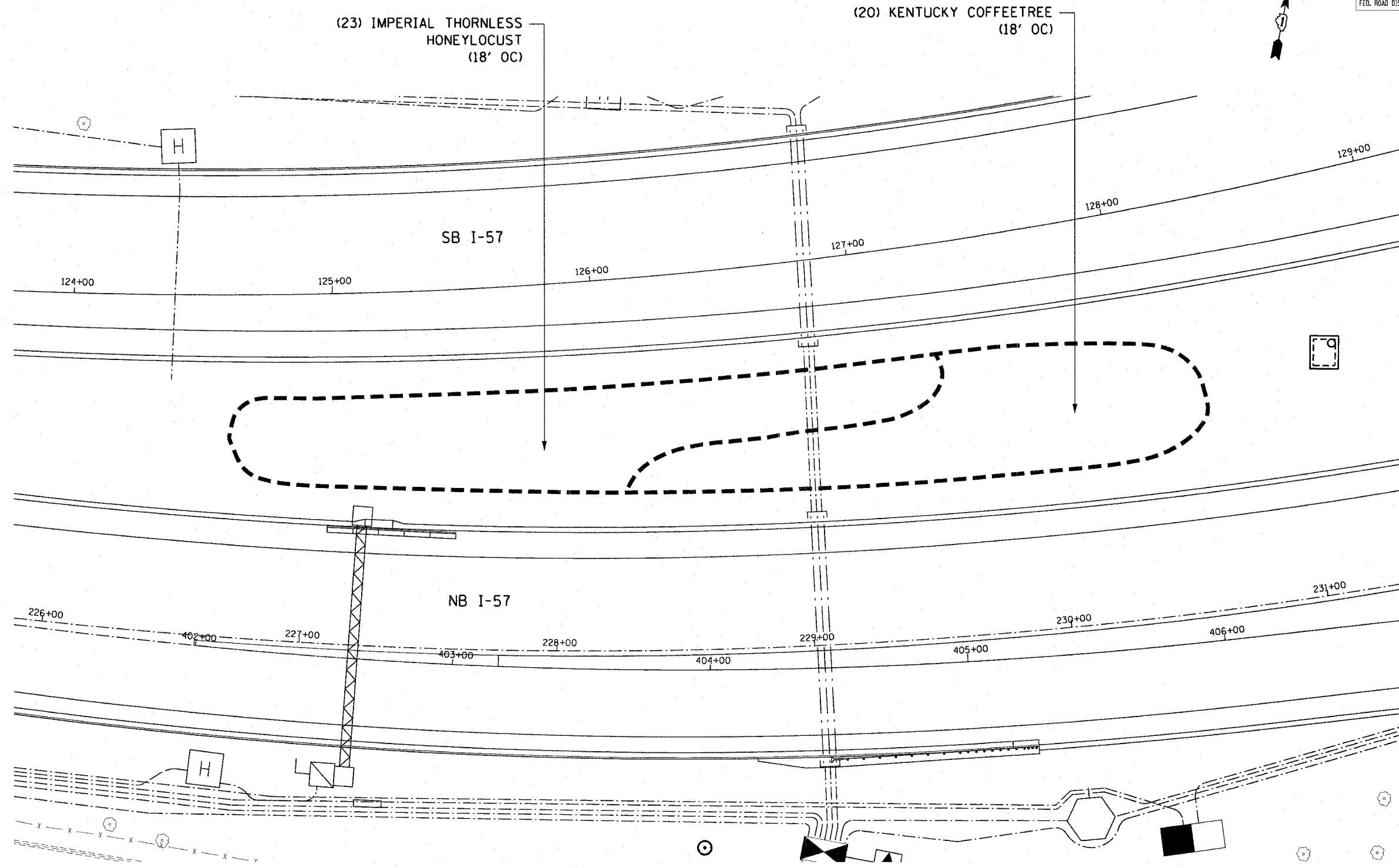
**CTE | AECOM**

P:\p0468\civil\30-roadside-embankment\sh13\13-22a.dwg 6/5/2008 6:55:29 PM





F.A.I. RTE.	SECTION	COUNTY	TOTAL SHEETS	SHEET NO.
90/94	2005-066 LS	COOK	77	24
STA. 000+00		TO STA. 000+00		
FED. ROAD DIST. NO. 1 ILLINOIS FED. AID PROJECT				
60A72				



(23) IMPERIAL THORNLESS  
HONEYLOCUST  
(18' OC)


(20) KENTUCKY COFFEETREE  
(18' OC)

SB I-57

NB I-57

CTE | AECOM

REVISIONS	
NAME	DATE



SHT-15 of 67

ILLINOIS DEPARTMENT OF TRANSPORTATION  
F.A.I. 90/94 (DAN RYAN EXPRESSWAY)  
NB ROADSIDE EMBANKMENT LANDSCAPE

PROPOSED IMPROVEMENT  
I-57 INTERCHANGE TO 31ST STREET

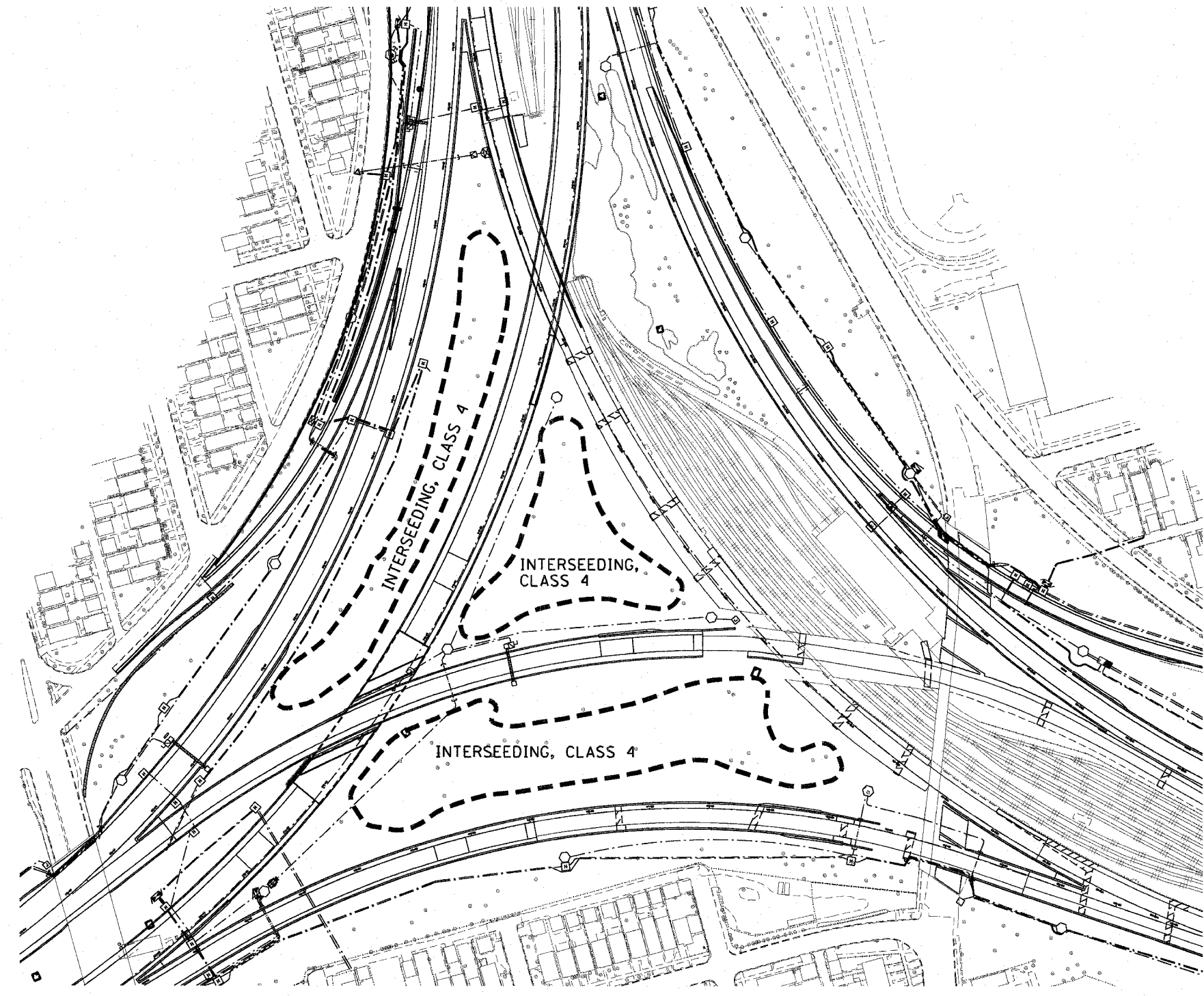
SCALE: 1"=20'  
DATE: JUNE 2008

DRAWN BY: LAM  
CHECKED BY: JWM

P:\040468\civil\30-Roadside-embankment\15-157-22a.rvt

6:55:33 PM 3/19/2008

F.A.I. RTE.	SECTION	COUNTY	TOTAL SHEETS	SHEET NO.
90/94	2005-066 LS	COOK	77	25
STA. 000+00		TO STA. 000+00		
FED. ROAD DIST. NO. 1		ILLINOIS FED. AID PROJECT		
60A72				



CTE | AECOM

REVISIONS	
NAME	DATE

SHT-16 of 67

ILLINOIS DEPARTMENT OF TRANSPORTATION  
 F.A.I. 90/94 (DAN RYAN EXPRESSWAY)  
 NB ROADSIDE EMBANKMENT LANDSCAPE

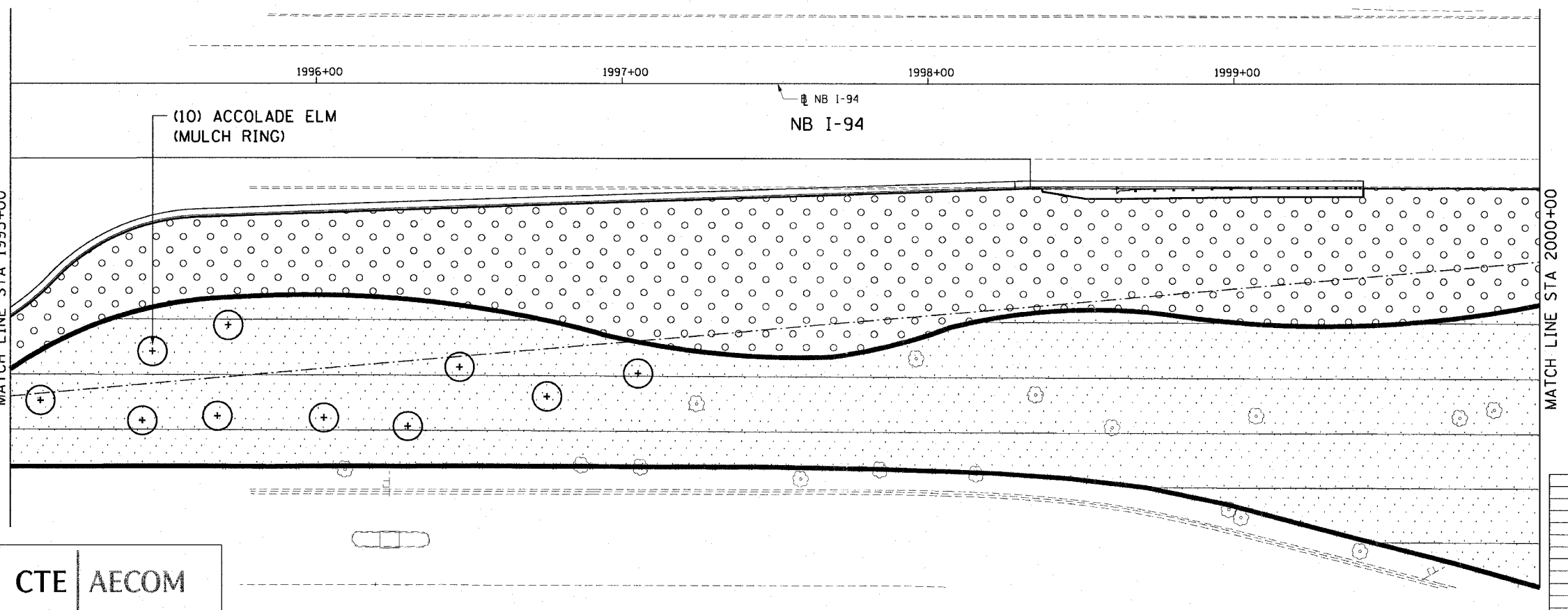
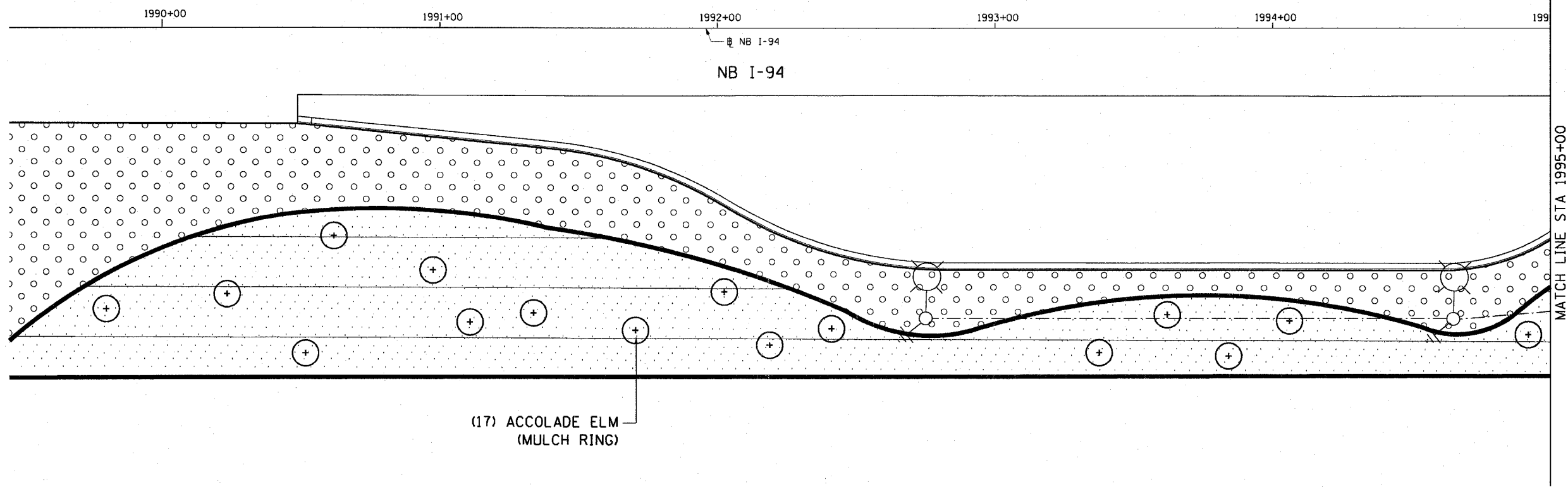
**PROPOSED IMPROVEMENT**  
**I-57 INTERCHANGE TO 31ST STREET**

SCALE: 1"=100'  
 DATE: JUNE 2008

DRAWN BY: LAM  
 CHECKED BY: JWM

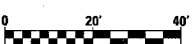
P:\40468\civil\307\roadside\_embankment\1\220\_761\22016\_157\_22017.dwg 6/5/2008 6:55:35 PM

F.A.I. RTE.	SECTION	COUNTY	TOTAL SHEETS	SHEET NO.
90/94	2005-066 LS	COOK	77	26
STA. BEGIN		TO STA. 2000+00		
FED. ROAD DIST. NO. 1		ILLINOIS FED. AID PROJECT		
60A72				



CTE | AECOM

REVISIONS	
NAME	DATE

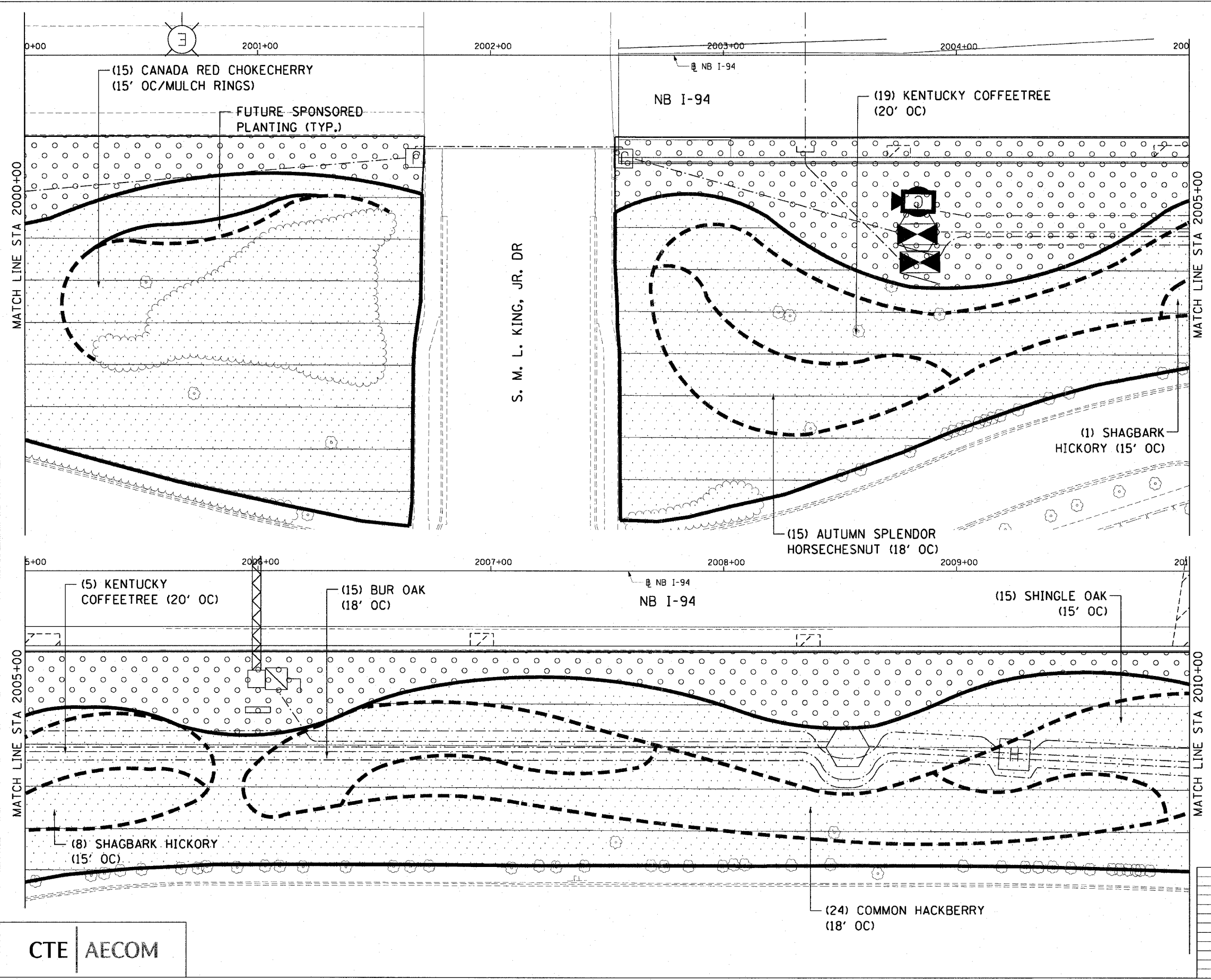


SHT-17 of 67  
 ILLINOIS DEPARTMENT OF TRANSPORTATION  
 F.A.I. 90/94 (DAN RYAN EXPRESSWAY)  
 NB ROADSIDE EMBANKMENT LANDSCAPE  
 PROPOSED IMPROVEMENT  
 I-57 INTERCHANGE TO 31ST STREET  
 SCALE: 1"=20'  
 DATE: JUNE 2008  
 DRAWN BY: LAM  
 CHECKED BY: JWM

P:\p0468\c\1130-roadside embankment\31120 7d\NV922007\_22.dwg 5/19/2008 6:55:39 PM


F.A.I. RTE.	SECTION	COUNTY	TOTAL SHEETS	SHEET NO.
90/94	2005-066 LS	COOK	77	27
STA. 2000+00		TO STA. 2010+00		
FED. ROAD DIST. NO. 1		ILLINOIS FED. AID PROJECT		

60A72



CTE | AECOM

REVISIONS	
NAME	DATE

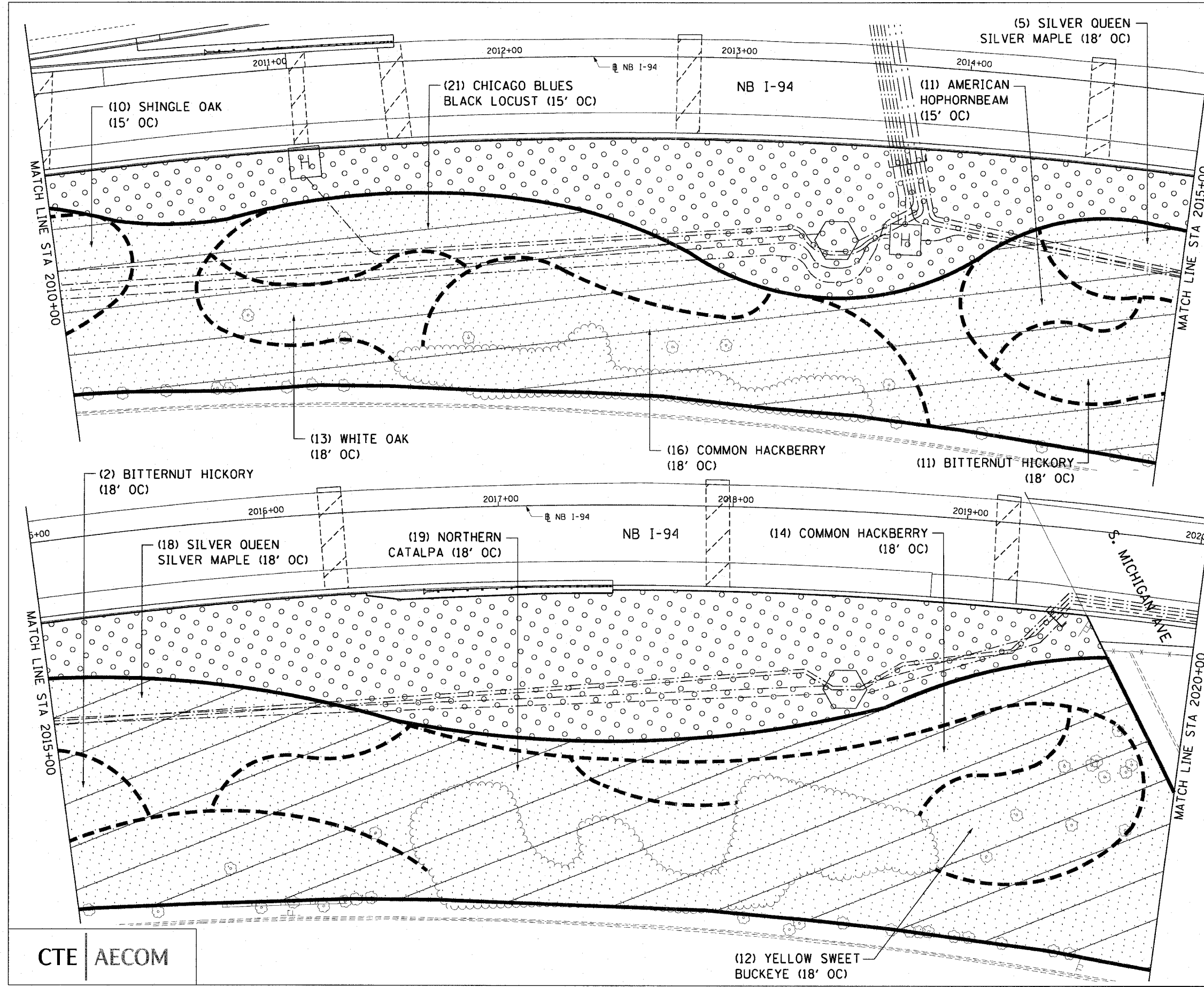


SHT-18 of 67  
 ILLINOIS DEPARTMENT OF TRANSPORTATION  
 F.A.I. 90/94 (DAN RYAN EXPRESSWAY)  
 NB ROADSIDE EMBANKMENT LANDSCAPE  
 PROPOSED IMPROVEMENT  
 I-57 INTERCHANGE TO 31ST STREET

SCALE: 1"=20'  
 DATE: JUNE 2008  
 DRAWN BY: LAM  
 CHECKED BY: JWM

P:\p40468\civil\30-rdside\16-embankment\1722.dwg 6/15/2008 5:55:42 PM

F.A.I. RTE.	SECTION	COUNTY	TOTAL SHEETS	SHEET NO.
90/94	2005-066 LS	COOK	77	28
STA. 2010+00		TO STA. 2020+00		
FED. ROAD DIST. NO. 1   ILLINOIS   FED. AID PROJECT				
60A72				



CTE | AECOM

REVISIONS	
NAME	DATE



SHT-19 of 67

ILLINOIS DEPARTMENT OF TRANSPORTATION  
 F.A.I. 90/94 (DAN RYAN EXPRESSWAY)  
 NB ROADSIDE EMBANKMENT LANDSCAPE

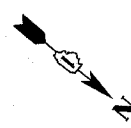
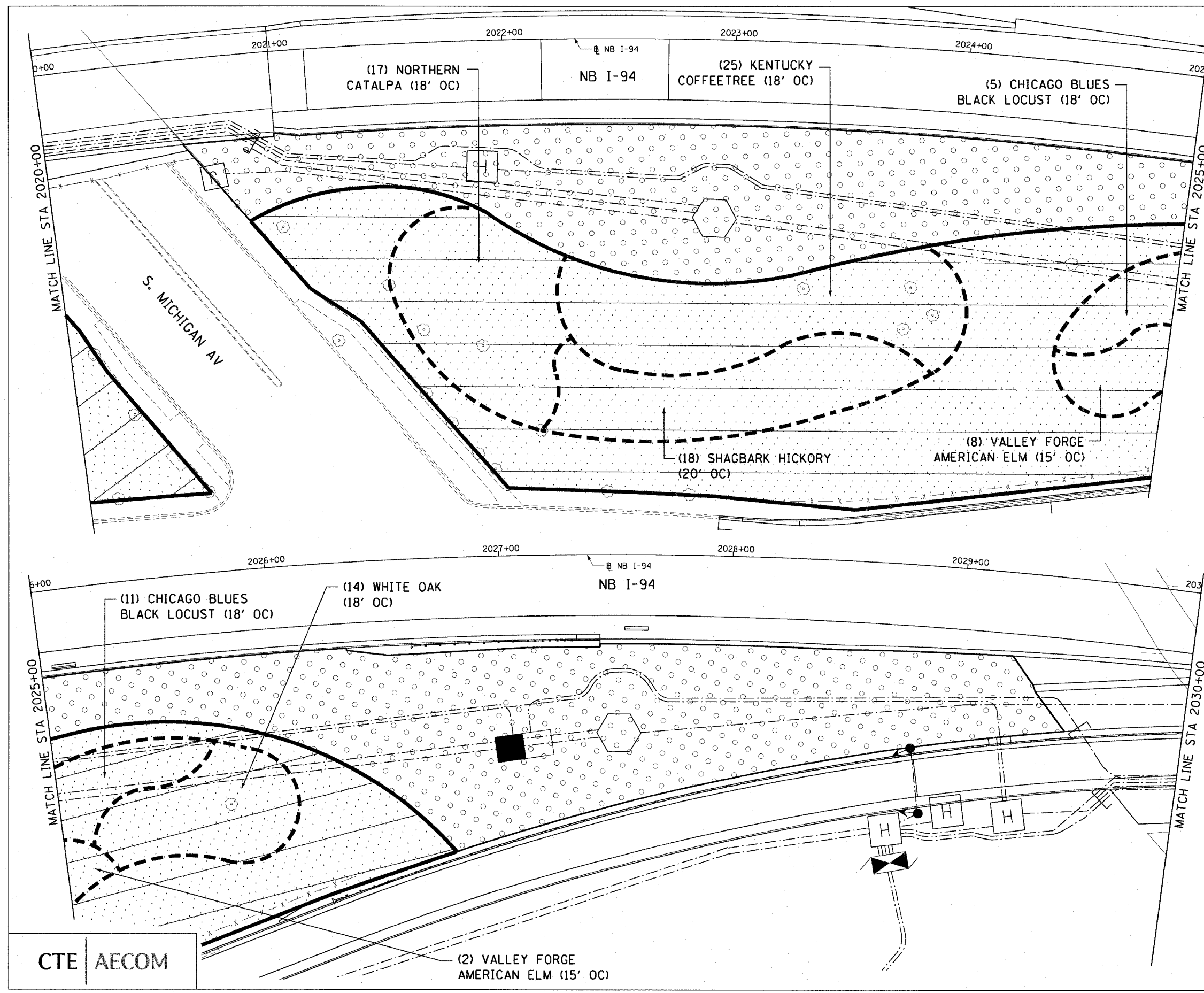
PROPOSED IMPROVEMENT  
 I-57 INTERCHANGE TO 31ST STREET

SCALE: 1"=20'  
 DATE: JUNE 2008

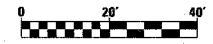
DRAWN BY: LAM  
 CHECKED BY: JWM

P:\A\0468\0468.ctb\130\roadside\_embankment\19.ctb 6/5/08 6:55:45 PM

F.A.I. RTE.	SECTION	COUNTY	TOTAL SHEETS	SHEET NO.
90/94	2005-066 LS	COOK	77	29
STA. 2020+00		TO STA. 2030+00		
FED. ROAD DIST. NO. 1		ILLINOIS FED. AID PROJECT		
60A72				



CTE | AECOM



SHT-20 of 67

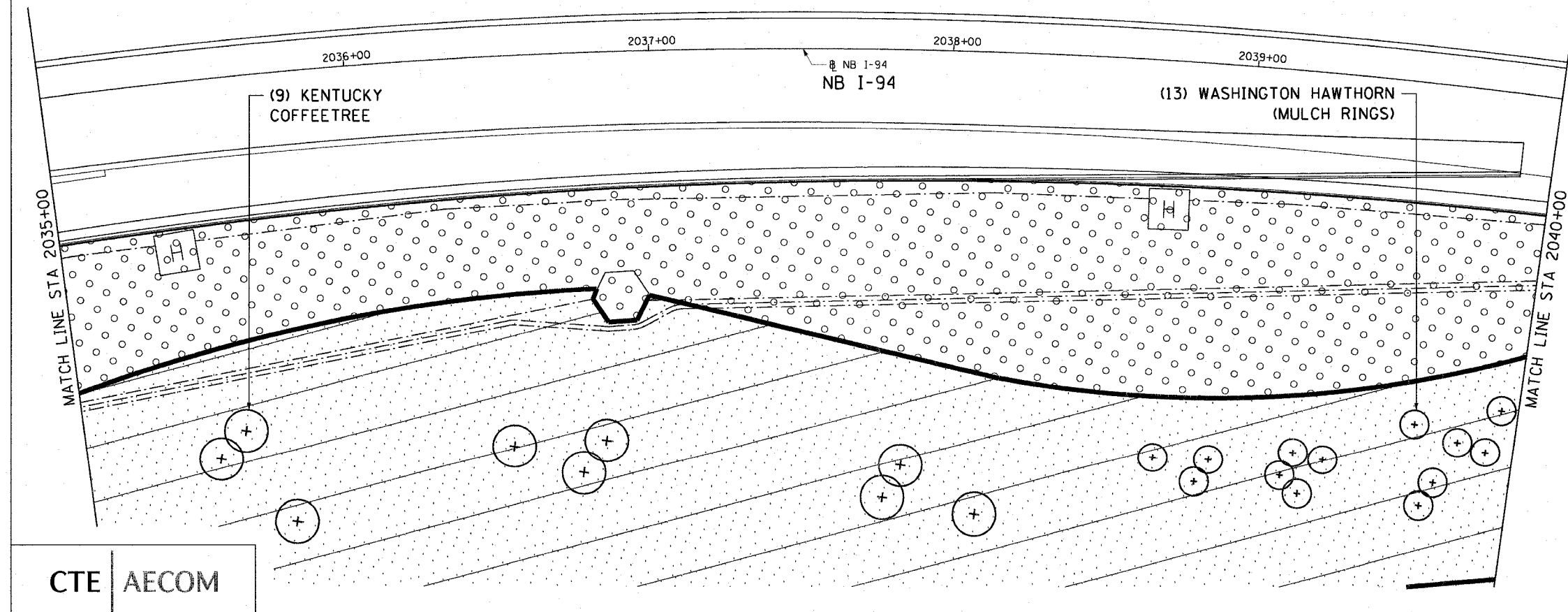
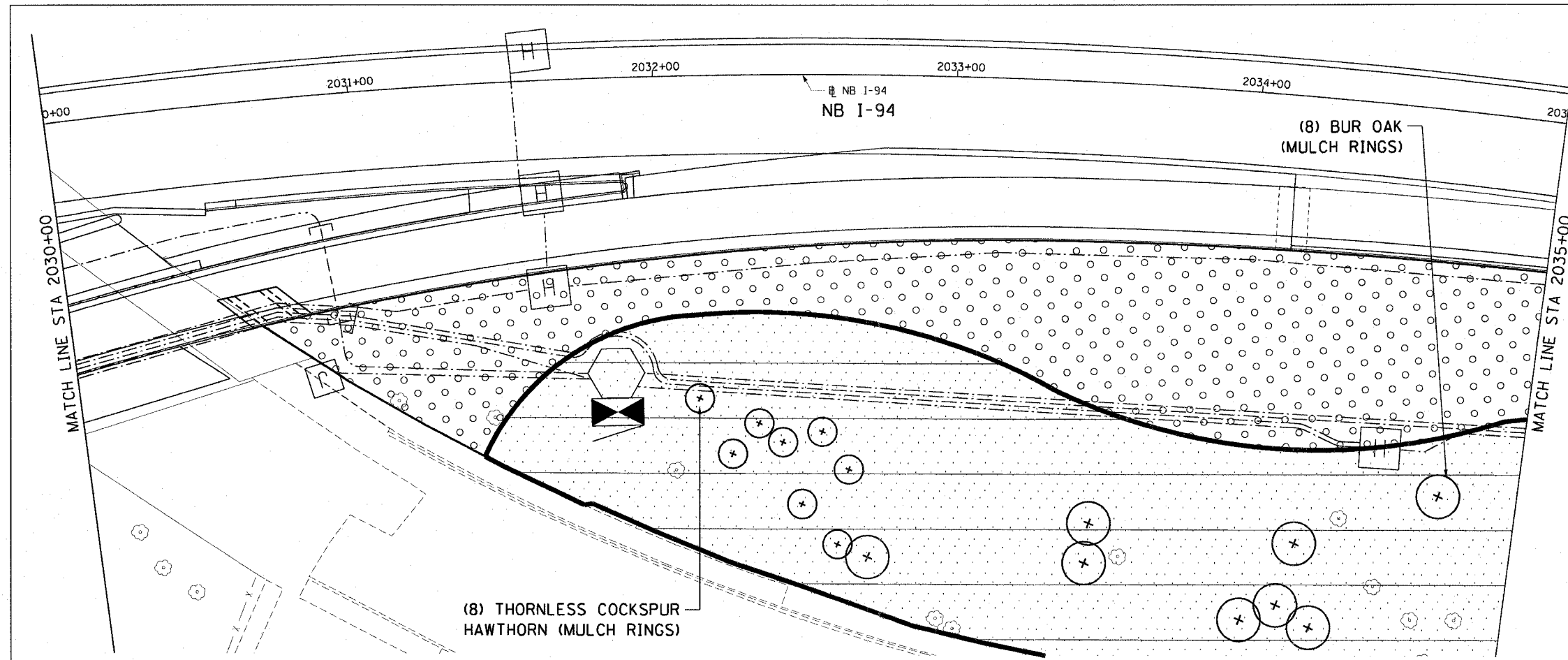
REVISIONS	
NAME	DATE

ILLINOIS DEPARTMENT OF TRANSPORTATION  
 F.A.I. 90/94 (DAN RYAN EXPRESSWAY)  
 NB ROADSIDE EMBANKMENT LANDSCAPE  
 PROPOSED IMPROVEMENT  
 I-57 INTERCHANGE TO 31ST STREET

SCALE: 1"=20'  
 DATE: JUNE 2008  
 DRAWN BY: LAM  
 CHECKED BY: JWM

I:\V\0465\civil\30-roadside embankment\st1227\_nb\15222020\_29.dwg

F.A.I. RTE.	SECTION	COUNTY	TOTAL SHEETS	SHEET NO.
90/94	2005-066 LS	COOK	77	30
STA. 2030+00		TO STA. 2040+00		
FED. ROAD DIST. NO. 1		ILLINOIS FED. AID PROJECT		
60A72				



CTE | AECOM

REVISIONS	
NAME	DATE

SHT-21 of 67

ILLINOIS DEPARTMENT OF TRANSPORTATION  
 F.A.I. 90/94 (DAN RYAN EXPRESSWAY)  
 NB ROADSIDE EMBANKMENT LANDSCAPE

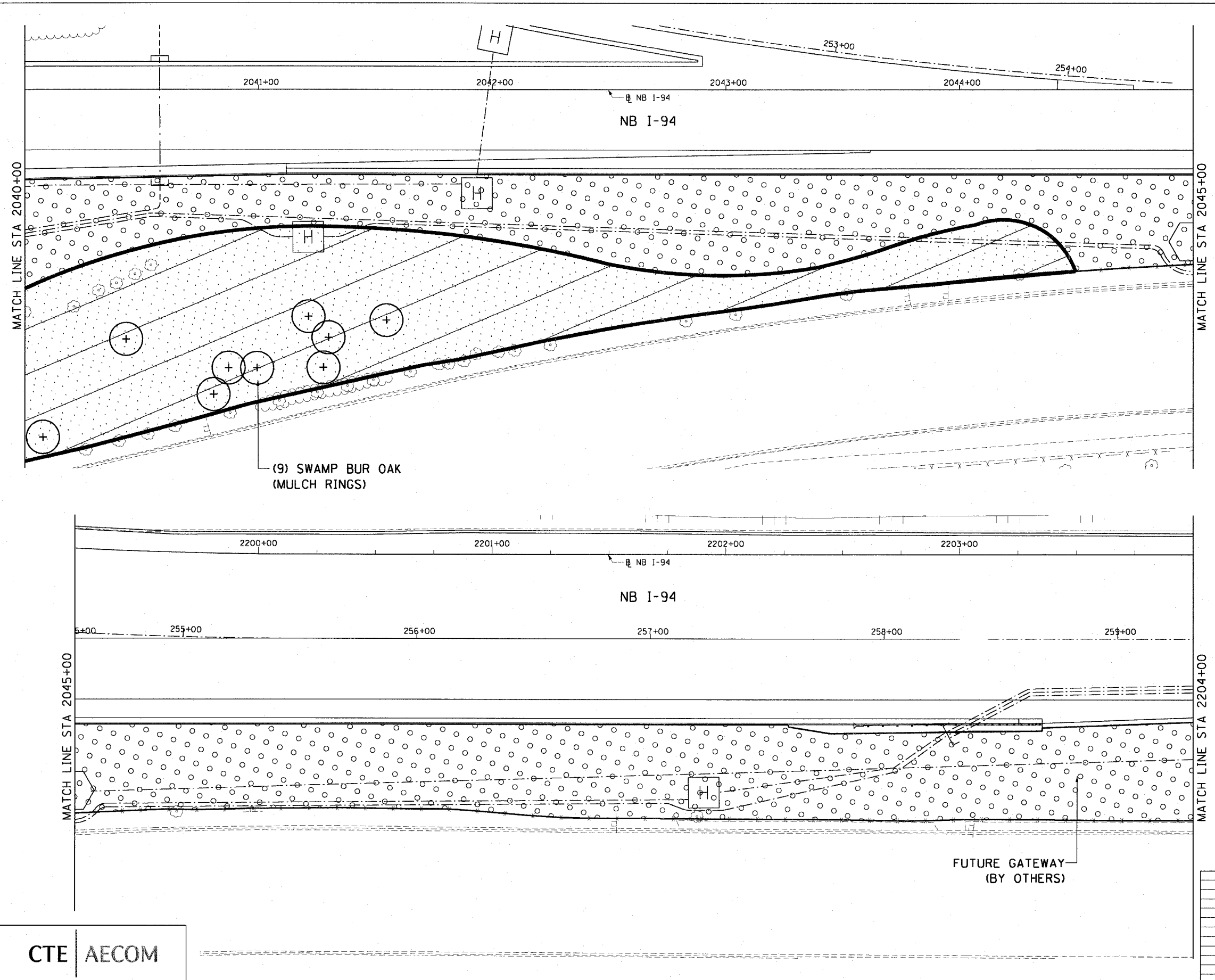
**PROPOSED IMPROVEMENT  
 I-57 INTERCHANGE TO 31ST STREET**

SCALE: 1"=20'  
 DATE: JUNE 2008

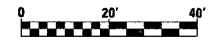
DRAWN BY: LAM  
 CHECKED BY: JWM

P:\2004\468\civil\30-roadside\_embankment\22a\_nb\csl\2002\_2a.sht  
 6/19/2008 6:55:52 PM

F.A.I. RTE.	SECTION	COUNTY	TOTAL SHEETS	SHEET NO.
90/94	2005-066 LS	COOK	77	31
STA. 2040+00	TO STA. 2204+00			
FED. ROAD DIST. NO. 1	ILLINOIS	FED. AID PROJECT	60A72	



CTE | AECOM



SHT-22 of 67

REVISIONS	
NAME	DATE

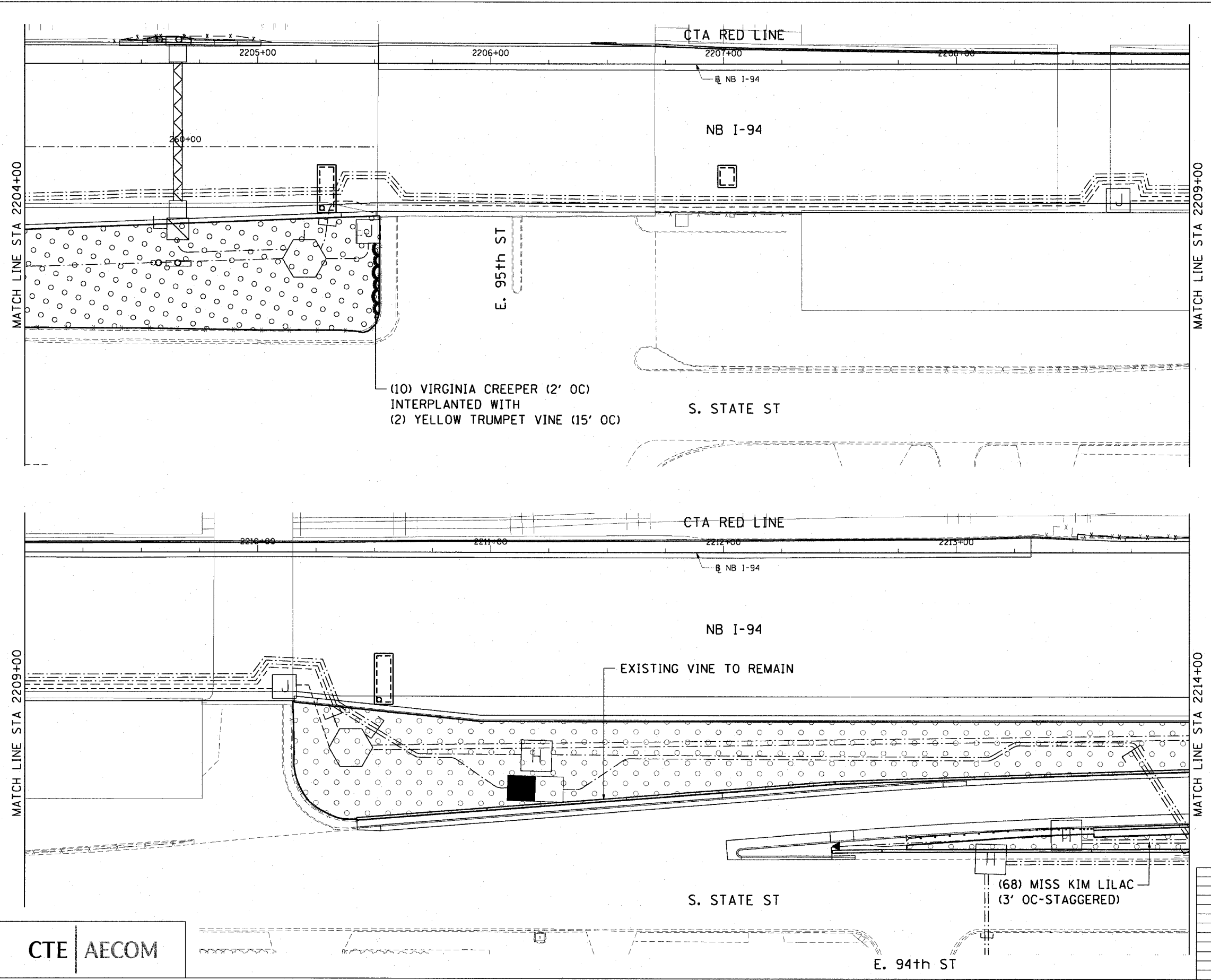
ILLINOIS DEPARTMENT OF TRANSPORTATION  
 F.A.I. 90/94 (DAN RYAN EXPRESSWAY)  
 NB ROADSIDE EMBANKMENT LANDSCAPE  
 PROPOSED IMPROVEMENT  
 I-57 INTERCHANGE TO 31ST STREET

SCALE: 1"=20'  
 DATE: JUNE 2008  
 DRAWN BY: LAM  
 CHECKED BY: JWM

I:\projects\9094\civil\3D\roadside\_embankment\sh22.dwg 6/19/2008 6:55:55 PM



F.A.I. RTE.	SECTION	COUNTY	TOTAL SHEETS	SHEET NO.
90/94	2005-066 LS	COOK	77	32
STA. 2204+00		TO STA. 2214+00		
FED. ROAD DIST. NO. 1 ILLINOIS FED. AID PROJECT				
60A72				

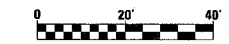


(10) VIRGINIA CREEPER (2' OC)  
 INTERPLANTED WITH  
 (2) YELLOW TRUMPET VINE (15' OC)

EXISTING VINE TO REMAIN

(68) MISS KIM LILAC  
 (3' OC-STAGGERED)

CTE | AECOM



SHT-23 of 67

REVISIONS	
NAME	DATE

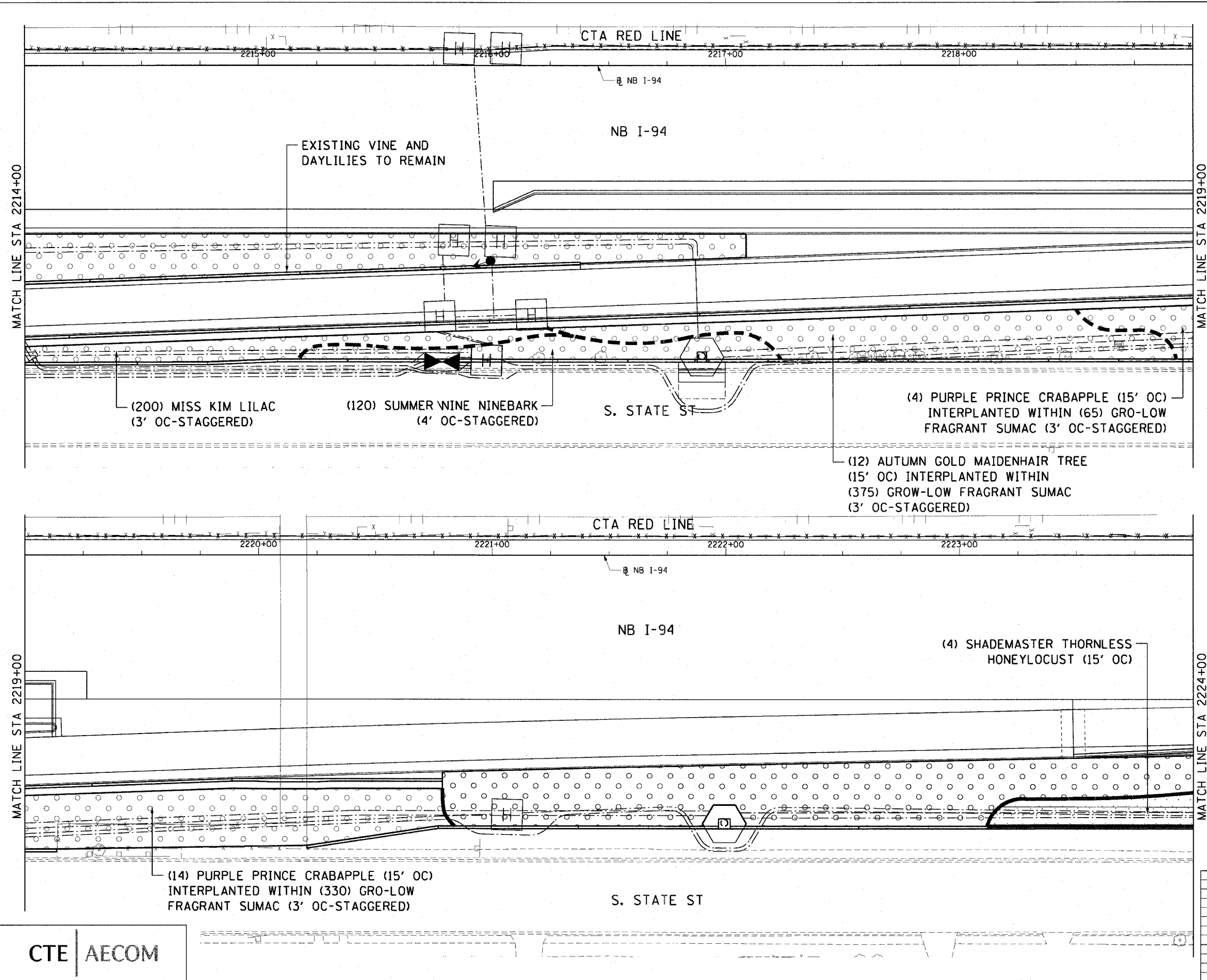
ILLINOIS DEPARTMENT OF TRANSPORTATION  
 F.A.I. 90/94 (DAN RYAN EXPRESSWAY)  
 NB ROADSIDE EMBANKMENT LANDSCAPE  
 PROPOSED IMPROVEMENT  
 I-57 INTERCHANGE TO 31ST STREET

SCALE: 1"=20'  
 DATE: JUNE 2008  
 DRAWN BY: LAM  
 CHECKED BY: JWM


A:\p04683\1\10\roadside\_embankment\11\220\_rdv\_082602\220.rvt  
 6/19/2008 6:56:00 PM

F.A.I. RTE.	SECTION	COUNTY	TOTAL SHEETS	SHEET NO.
90/94	2005-066 LS	COOK	77	33
STA. 2214+00		TO STA. 2224+00		
FED. ROAD DIST. NO. 1	ILLINOIS	FED. AID PROJECT		

60A72



CTE | AECOM



SHT-24 of 67

REVISIONS	
NAME	DATE

ILLINOIS DEPARTMENT OF TRANSPORTATION  
 F.A.I. 90/94 (DAN RYAN EXPRESSWAY)  
 NB ROADSIDE EMBANKMENT LANDSCAPE

PROPOSED IMPROVEMENT  
 I-57 INTERCHANGE TO 31ST STREET

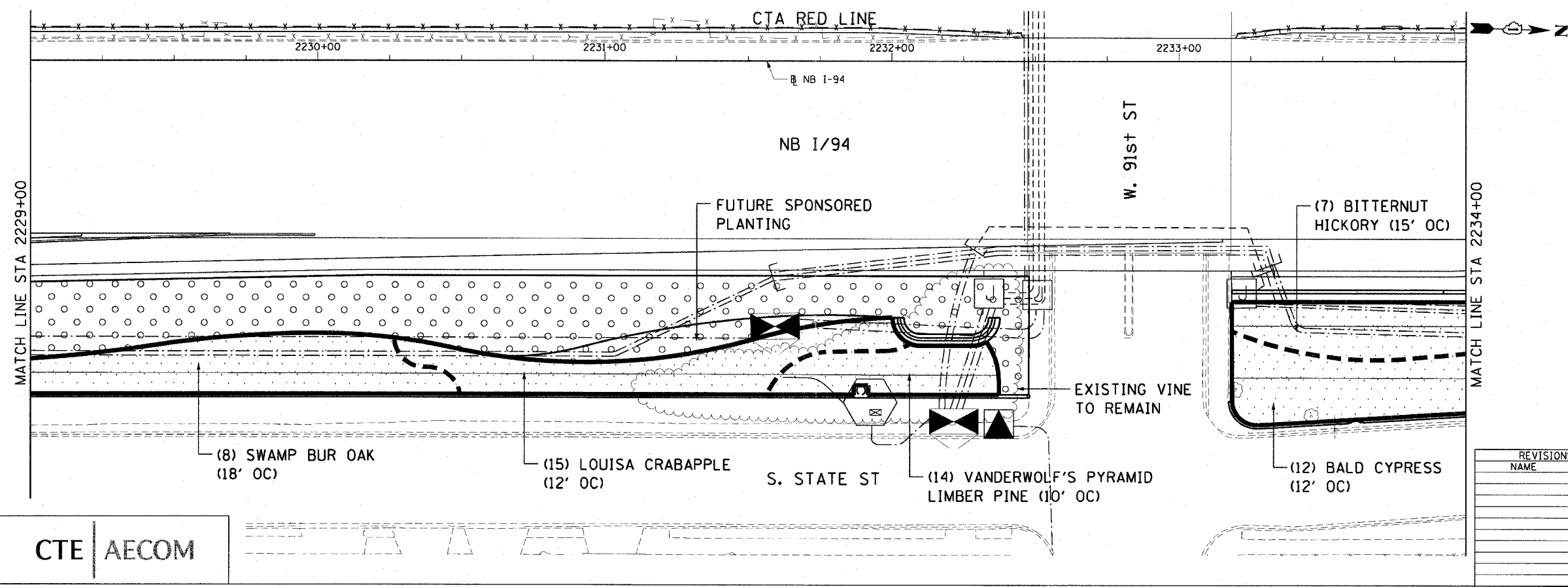
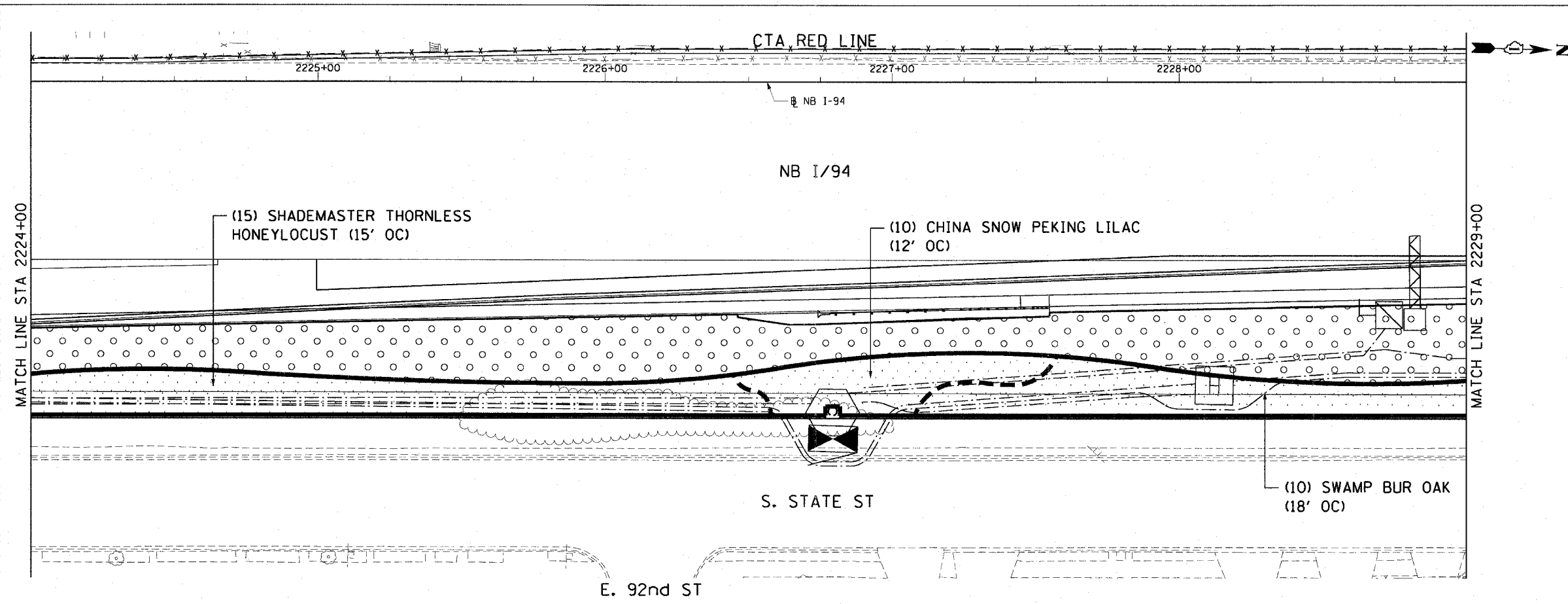
SCALE: 1"=20'  
 DATE: JUNE 2008

DRAWN BY: LAM  
 CHECKED BY: JWW

I:\Projects\2005\066 LS\05-roadside embankment\STA 2214 TO STA 2224\24-23.dwg 6/19/2008 6:56:03 PM


F.A.I. RTE.	SECTION	COUNTY	TOTAL SHEETS	SHEET NO.
90/94	2005-066 LS	COOK	77	34
STA. 2224+00		TO STA. 2234+00		
FED. ROAD DIST. NO. 1		ILLINOIS FED. AID PROJECT		

60A72



CTE | AECOM

REVISIONS	
NAME	DATE



SHT-25 of 67

ILLINOIS DEPARTMENT OF TRANSPORTATION  
 F.A.I. 90/94 (DAN RYAN EXPRESSWAY)  
 NB ROADSIDE EMBANKMENT LANDSCAPE

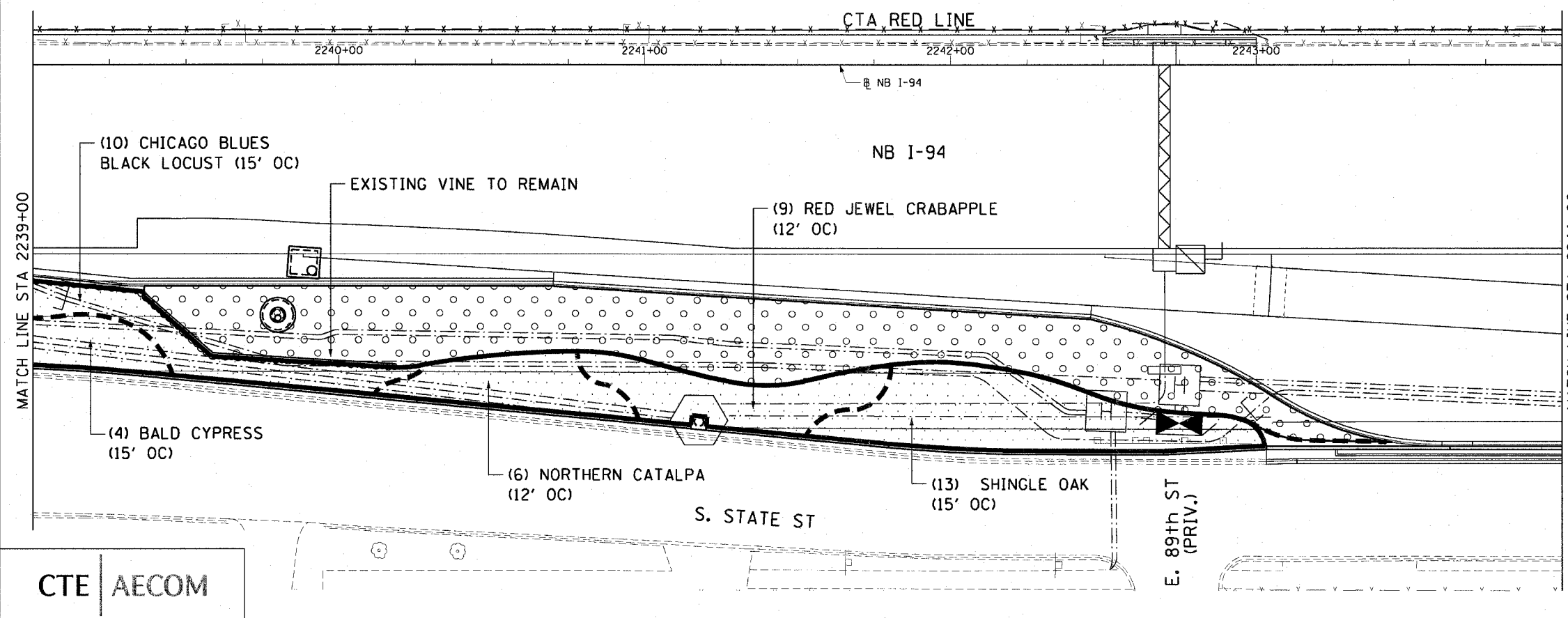
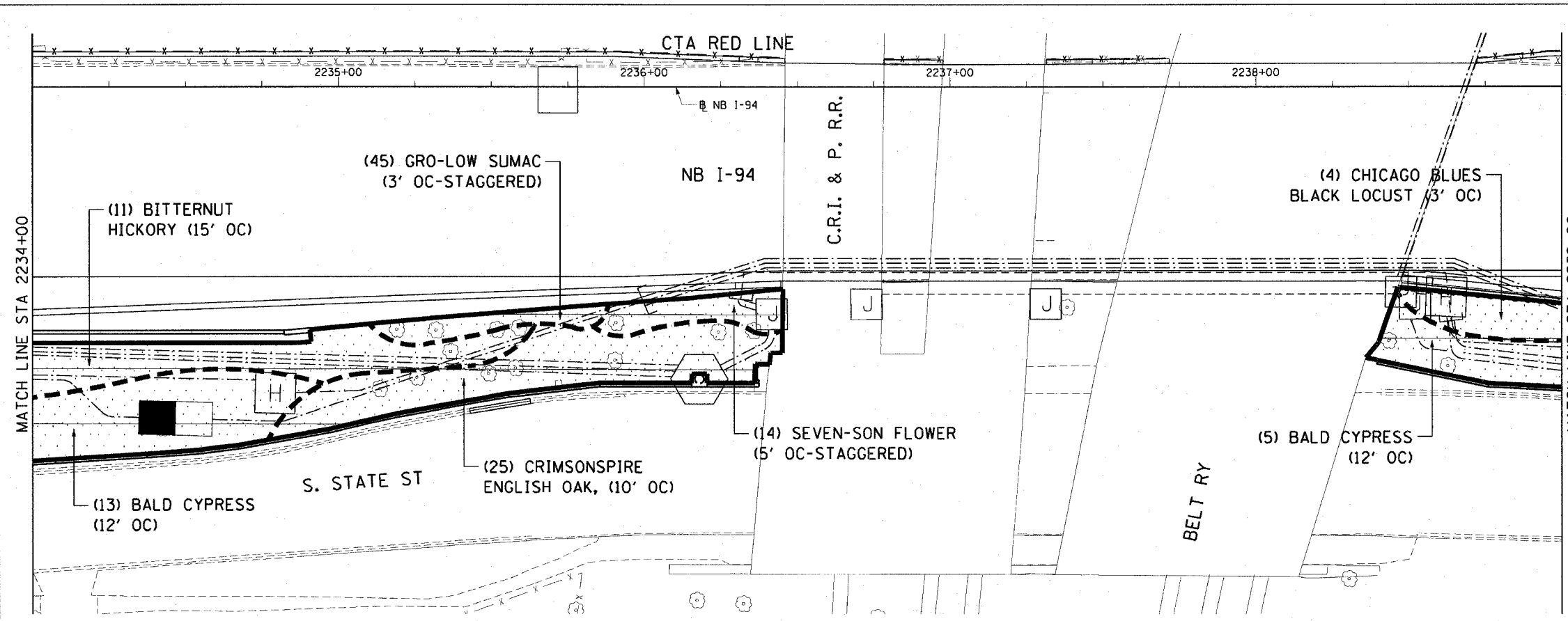
PROPOSED IMPROVEMENT  
 I-57 INTERCHANGE TO 31ST STREET

SCALE: 1"=20'  
 DATE: JUNE 2008

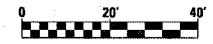
DRAWN BY: LAM  
 CHECKED BY: JWM

J:\p\0463\0463\0463\roadside\_embankment\1\22a\_rdv\0622025\_22a.rvt

F.A.I. RTE.	SECTION	COUNTY	TOTAL SHEETS	SHEET NO.
90/94	2005-066 LS	COOK	77	35
STA. 2234+00		TO STA. 2244+00		
FED. ROAD DIST. NO. 1	ILLINOIS	FED. AID PROJECT		
60A72				



CTE | AECOM



SHT-26 of 67


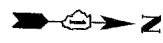
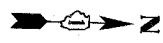
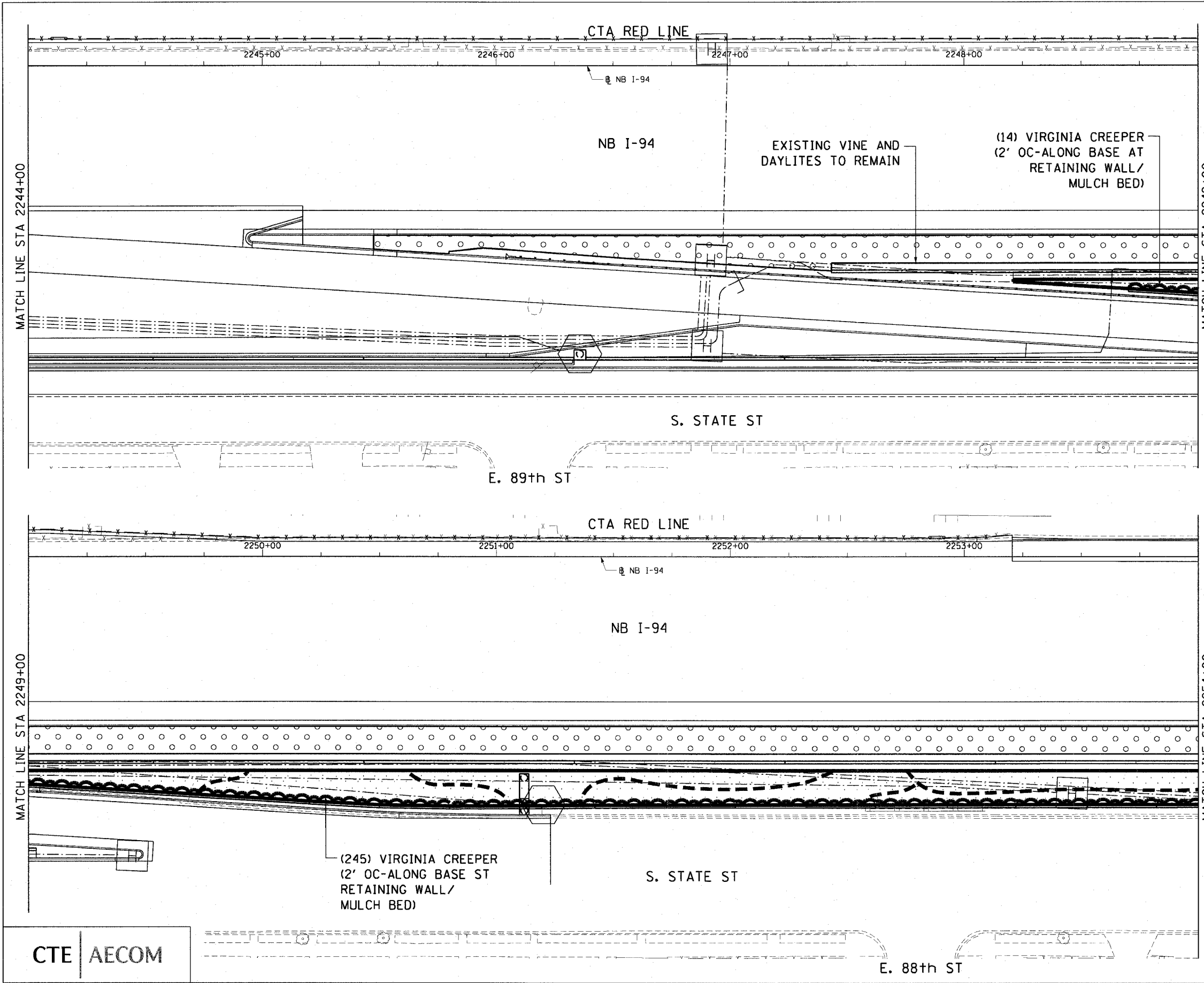
REVISIONS	
NAME	DATE

ILLINOIS DEPARTMENT OF TRANSPORTATION  
 F.A.I. 90/94 (DAN RYAN EXPRESSWAY)  
 NB ROADSIDE EMBANKMENT LANDSCAPE  
 PROPOSED IMPROVEMENT  
 I-57 INTERCHANGE TO 31ST STREET

SCALE: 1"=20'  
 DATE: JUNE 2008  
 DRAWN BY: LAM  
 CHECKED BY: JWM

P:\p0468\civil\30-roadside embankment\stn2234-2244.dwg 6/5/08 6:56:23 PM

F.A.I. RTE.	SECTION	COUNTY	TOTAL SHEETS	SHEET NO.
90/94	2005-066 LS	COOK	77	36
STA. 2244+00		TO STA. 2254+00		
FED. ROAD DIST. NO. 1 ILLINOIS FED. AID PROJECT				
60A72				



SHT-27 of 67

REVISIONS	
NAME	DATE

ILLINOIS DEPARTMENT OF TRANSPORTATION  
 F.A.I. 90/94 (DAN RYAN EXPRESSWAY)  
 NB ROADSIDE EMBANKMENT LANDSCAPE

**PROPOSED IMPROVEMENT**  
 I-57 INTERCHANGE TO 31ST STREET

SCALE: 1"=20'  
 DATE: JUNE 2008

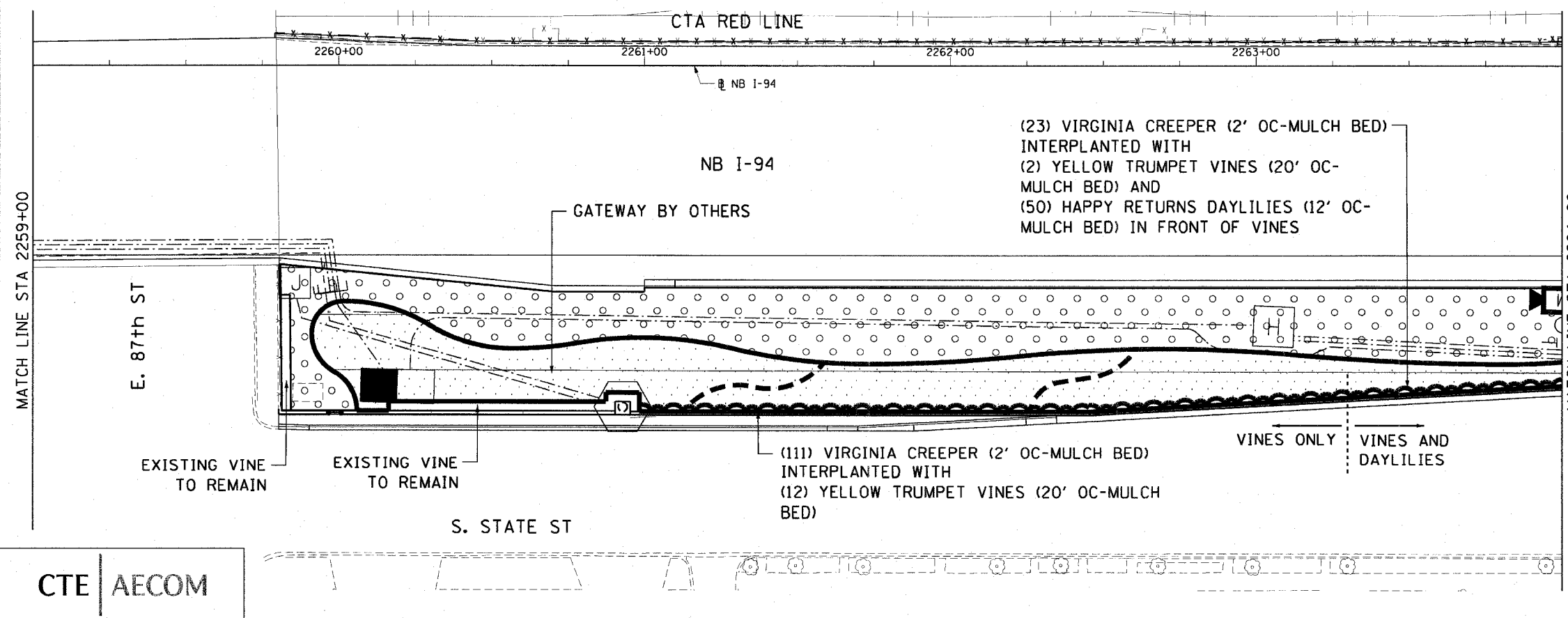
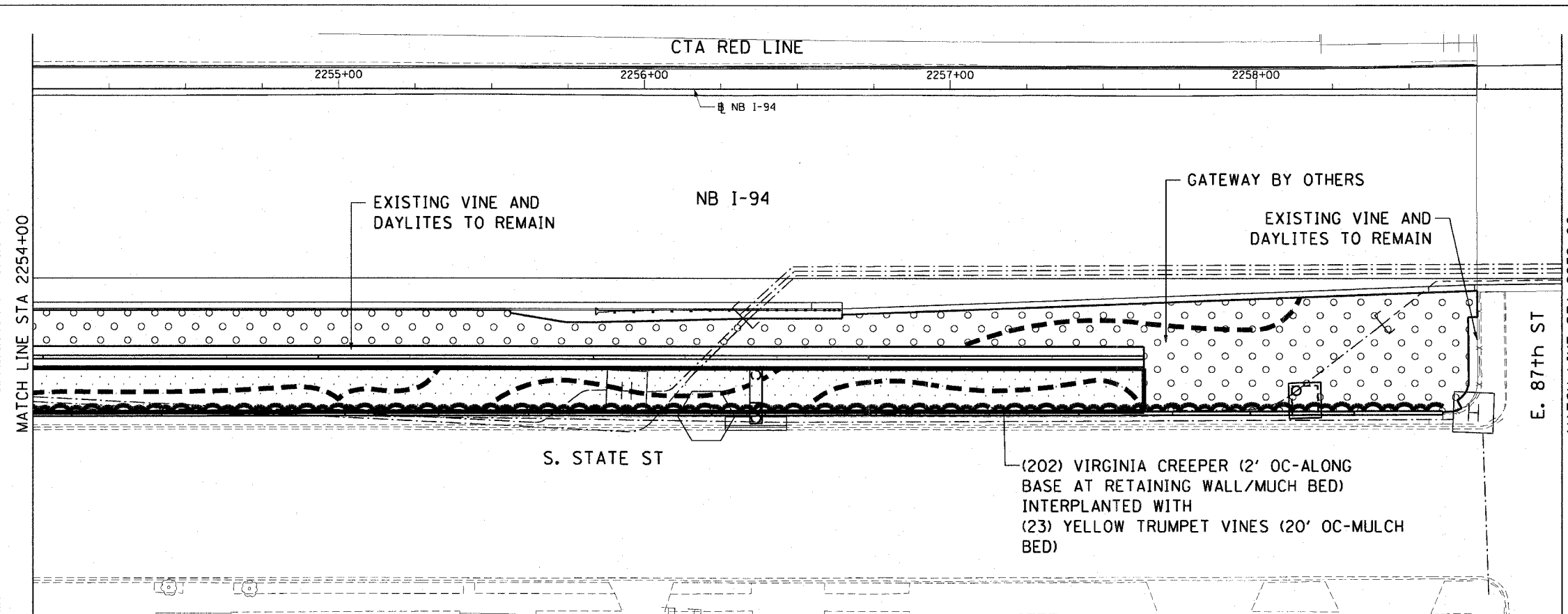
DRAWN BY: LAM  
 CHECKED BY: JWM



6/19/2008 6:56:27 PM

F.A.I. RTE.	SECTION	COUNTY	TOTAL SHEETS	SHEET NO.
90/94	2005-066 LS	COOK	77	37
STA. 2254+00		TO STA. 2264+00		
FED. ROAD DIST. NO. 1		ILLINOIS FED. AID PROJECT		

60A72



CTE | AECOM

REVISIONS	
NAME	DATE



SHT-28 of 67

ILLINOIS DEPARTMENT OF TRANSPORTATION  
 F.A.I. 90/94 (DAN RYAN EXPRESSWAY)  
 NB ROADSIDE EMBANKMENT LANDSCAPE

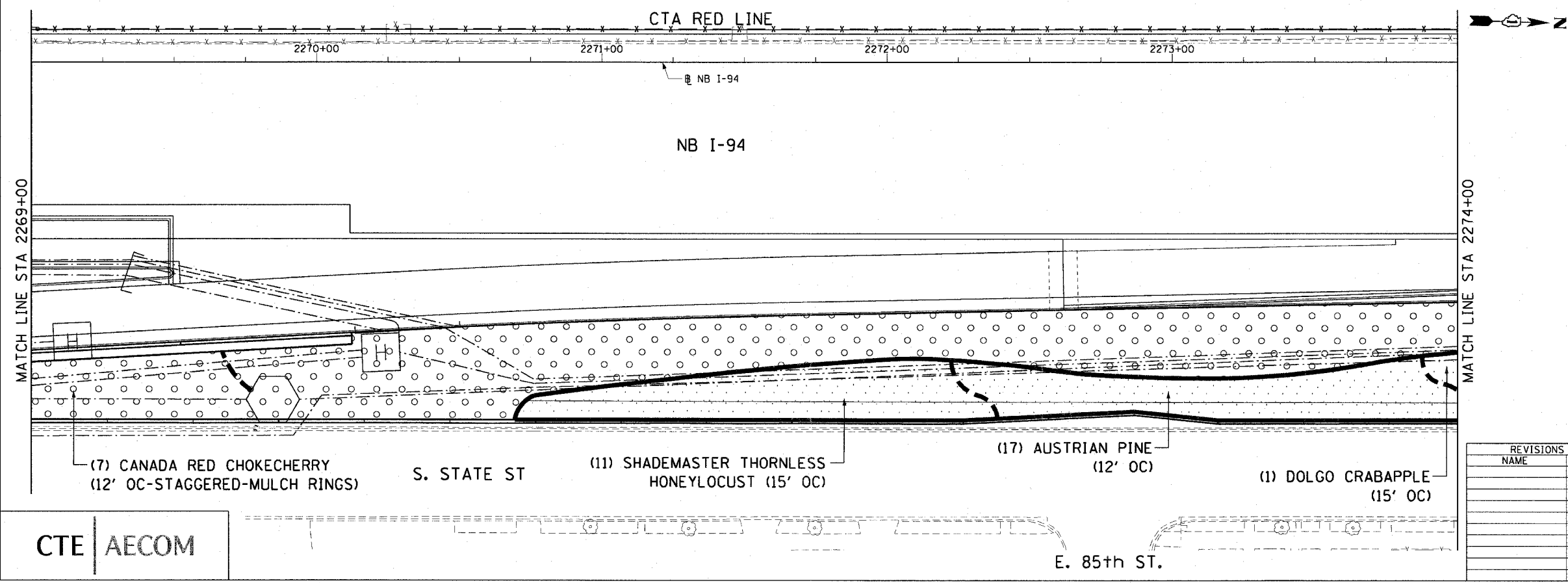
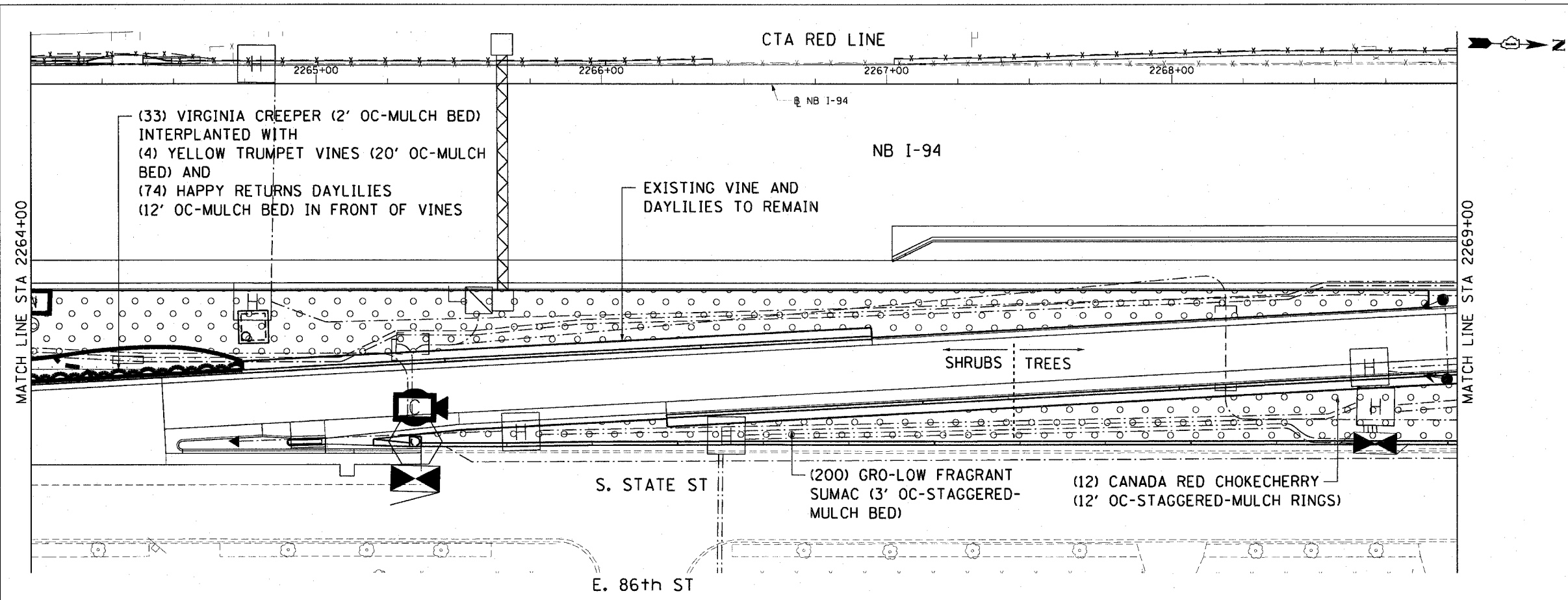
**PROPOSED IMPROVEMENT  
 I-57 INTERCHANGE TO 31ST STREET**

SCALE: 1"=20'  
 DATE: JUNE 2008

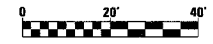
DRAWN BY: LAM  
 CHECKED BY: JWM

I:\projects\civil\30-roadside embankment\stn2254-2264\60A72.dwg 3/19/2008 6:56:30 PM

F.A.I. RTE.	SECTION	COUNTY	TOTAL SHEETS	SHEET NO.
90/94	2005-066 LS	COOK	77	38
STA. 2264+00	TO STA. 2274+00			
FED. ROAD DIST. NO. 1	ILLINOIS	FED. AID PROJECT	60A72	



CTE | AECOM



SHT-29 of 67

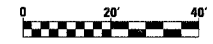
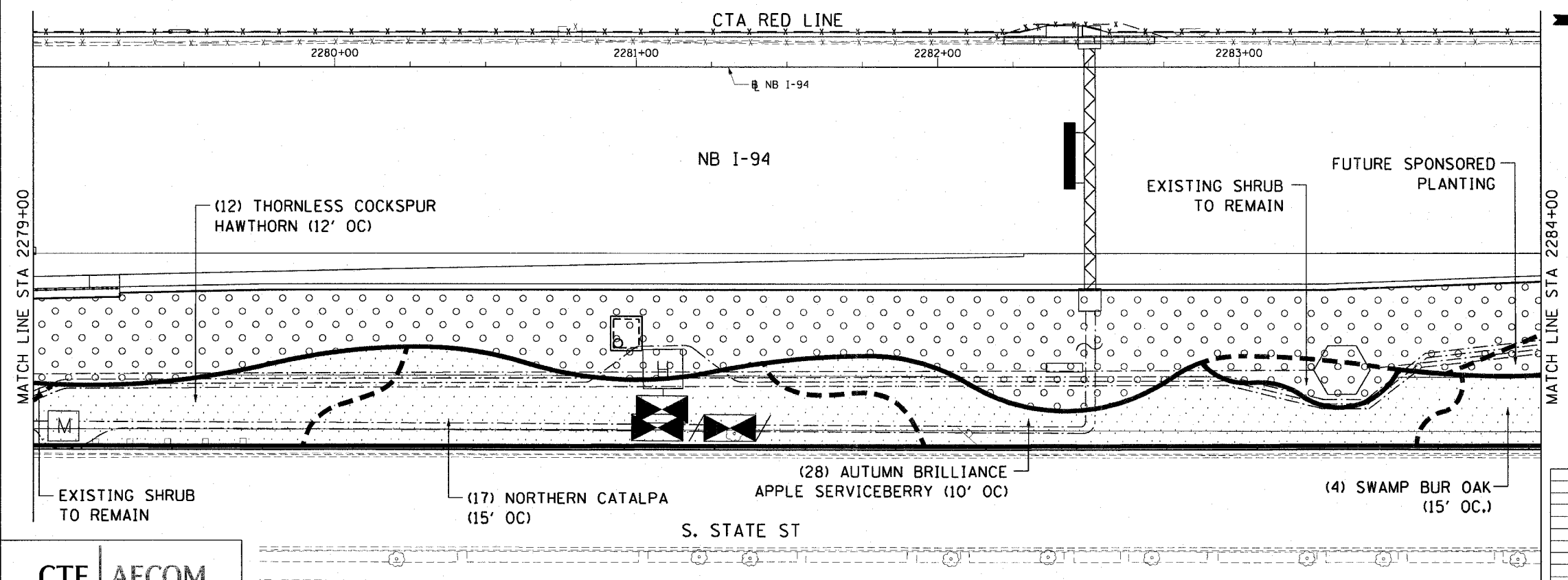
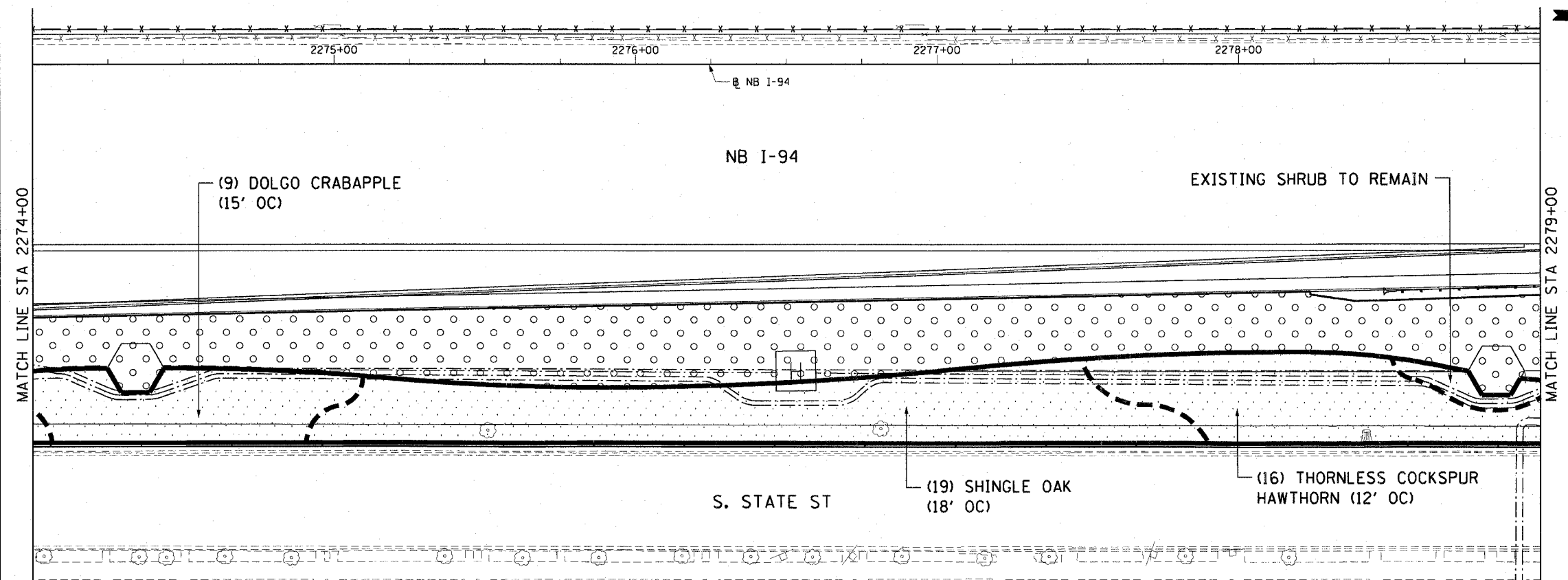
REVISIONS	
NAME	DATE

ILLINOIS DEPARTMENT OF TRANSPORTATION  
 F.A.I. 90/94 (DAN RYAN EXPRESSWAY)  
 NB ROADSIDE EMBANKMENT LANDSCAPE  
 PROPOSED IMPROVEMENT  
 I-57 INTERCHANGE TO 31ST STREET

SCALE: 1"=20'  
 DATE: JUNE 2008  
 DRAWN BY: LAM  
 CHECKED BY: JWM

P:\0465\Civil\30-roadside\_embankment\_sht29.dwg 6/5/08 6:56:34 PM

F.A.I. RTE.	SECTION	COUNTY	TOTAL SHEETS	SHEET NO.
90/94	2005-066 LS	COOK	77	39
STA. 2274+00		TO STA. 2284+00		
FED. ROAD DIST. NO. 1		ILLINOIS FED. AID PROJECT		
60A72				



SHT-30 of 67

REVISIONS	
NAME	DATE

ILLINOIS DEPARTMENT OF TRANSPORTATION  
 F.A.I. 90/94 (DAN RYAN EXPRESSWAY)  
 NB ROADSIDE EMBANKMENT LANDSCAPE

**PROPOSED IMPROVEMENT**  
 I-57 INTERCHANGE TO 31ST STREET

SCALE: 1"=20'  
 DATE: JUNE 2008

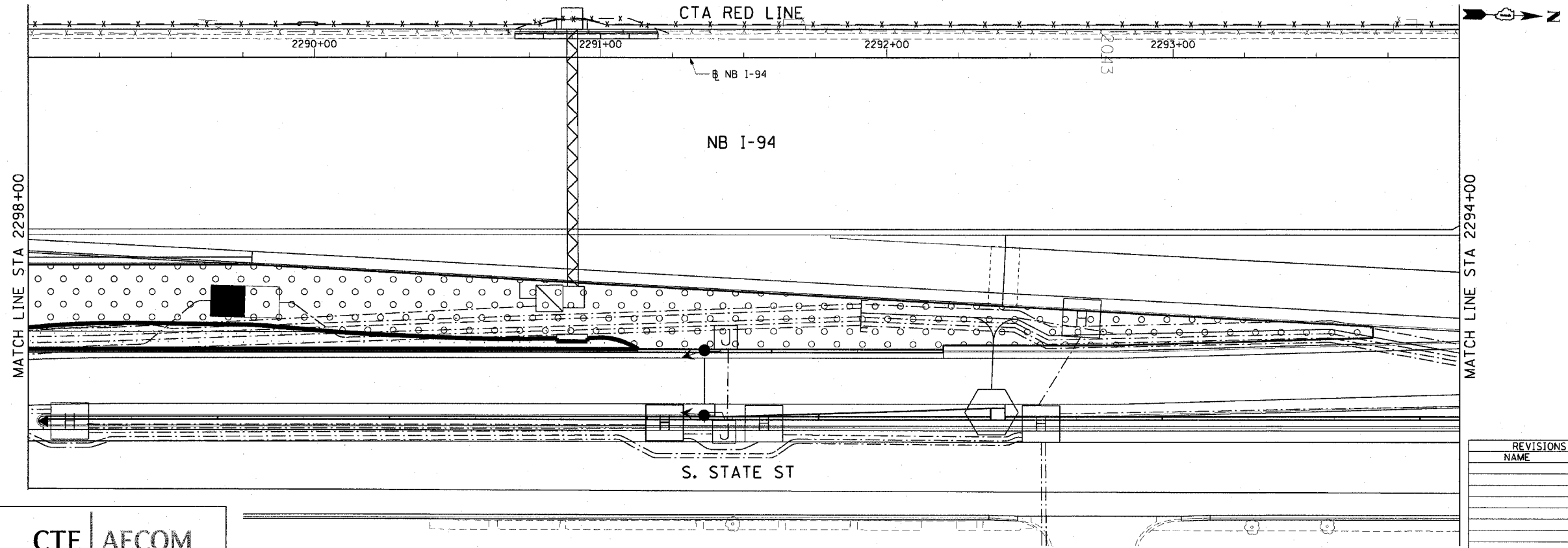
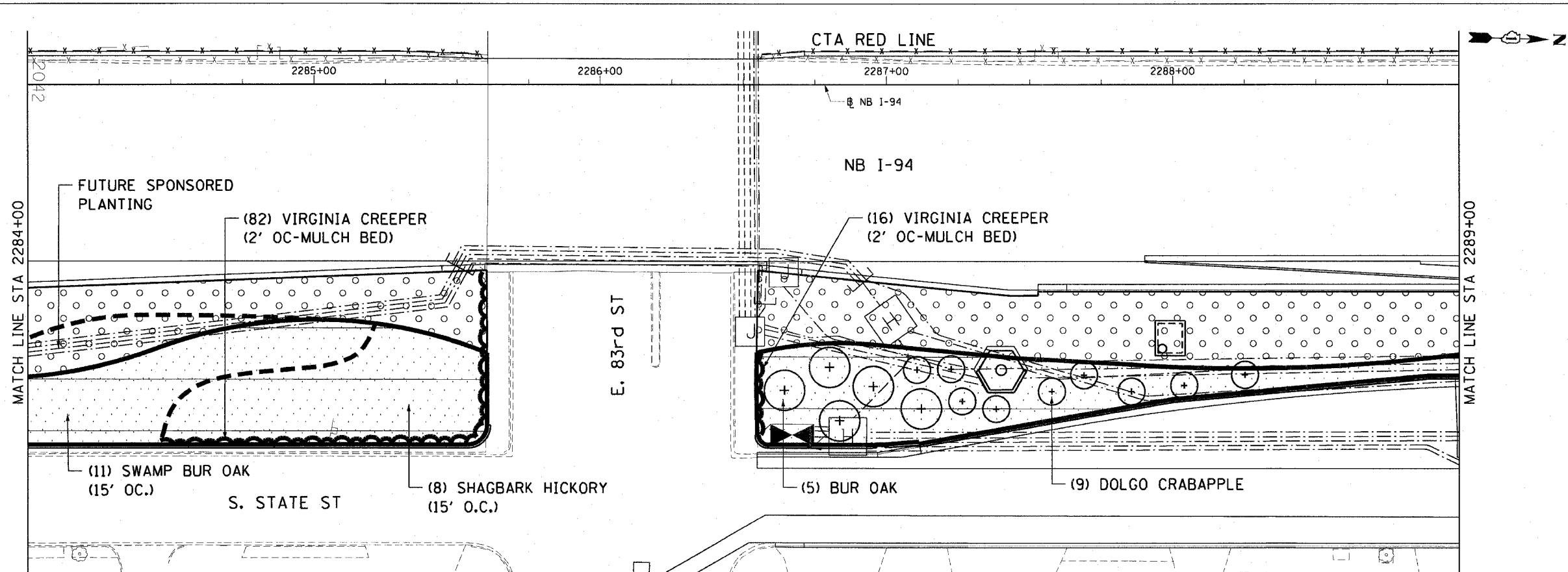
DRAWN BY: LAM  
 CHECKED BY: JWM



P:\p0468\civil\30-rdside-embankment\sh30.dwg 6/5/2008 6:56:37 PM



F.A.I. RTE.	SECTION	COUNTY	TOTAL SHEETS	SHEET NO.
90/94	2005-066 LS	COOK	77	40
STA. 2284+00		TO STA. 2294+00		
FED. ROAD DIST. NO. 1		ILLINOIS FED. AID PROJECT		
60A72				



CTE | AECOM

REVISIONS	
NAME	DATE



SHT-31 of 67

ILLINOIS DEPARTMENT OF TRANSPORTATION  
 F.A.I. 90/94 (DAN RYAN EXPRESSWAY)  
 NB ROADSIDE EMBANKMENT LANDSCAPE

**PROPOSED IMPROVEMENT  
 I-57 INTERCHANGE TO 31ST STREET**

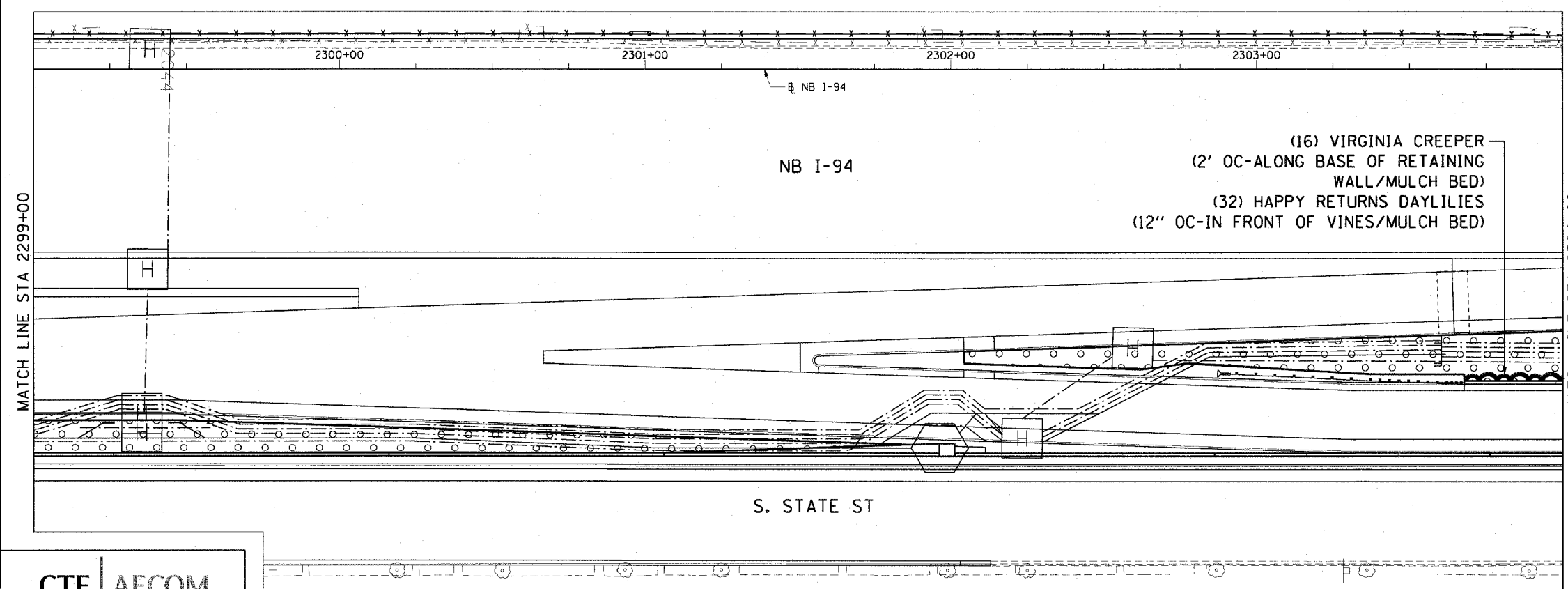
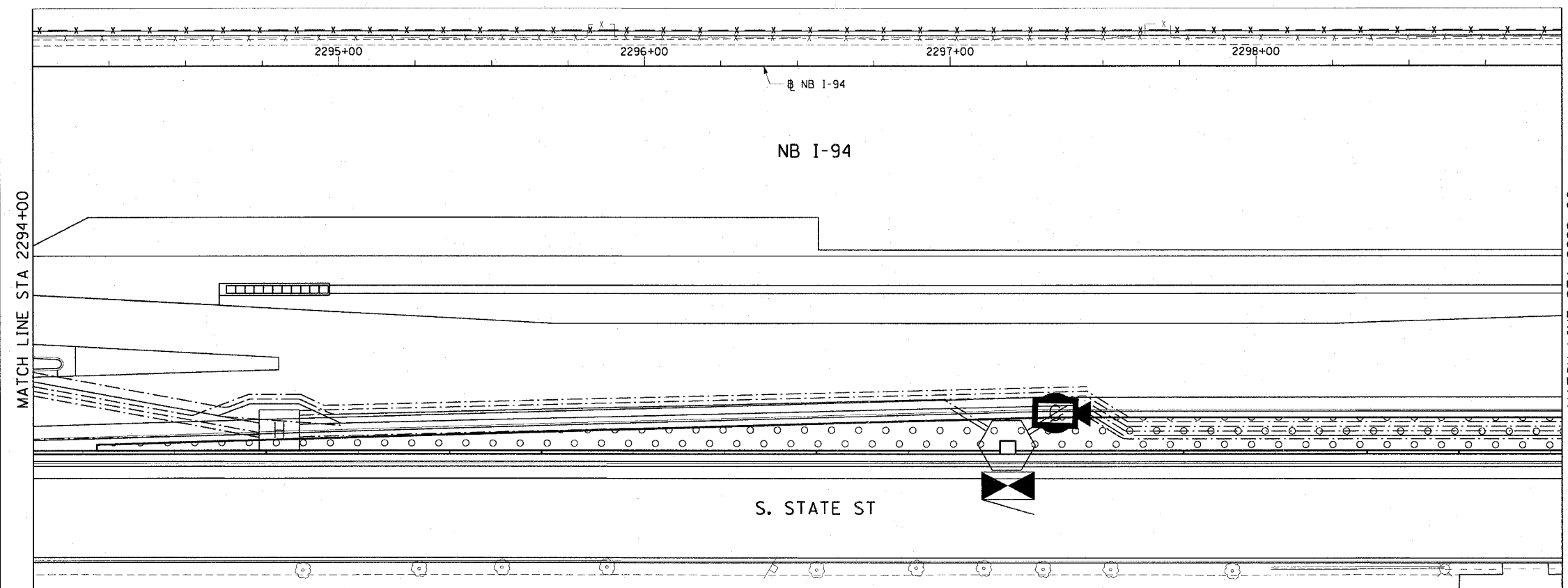
SCALE: 1"=20'  
 DATE: JUNE 2008

DRAWN BY: LAM  
 CHECKED BY: JWM

P:\V\0468\0468.dwg 30' roads side embankment\SPV22a.rvt 2/20/08 6:56:40 PM

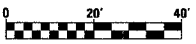
F.A.I. RTE.	SECTION	COUNTY	TOTAL SHEETS	SHEET NO.
90/94	2005-066 LS	COOK	77	41
STA. 2294+00	TO STA. 2304+00			
FED. ROAD DIST. NO. 1	ILLINOIS	FED. AID PROJECT		

60A72



CTE | AECOM

REVISIONS	
NAME	DATE



SHT-32 of 67

ILLINOIS DEPARTMENT OF TRANSPORTATION  
F.A.I. 90/94 (DAN RYAN EXPRESSWAY)  
NB ROADSIDE EMBANKMENT LANDSCAPE

PROPOSED IMPROVEMENT  
I-57 INTERCHANGE TO 31ST STREET

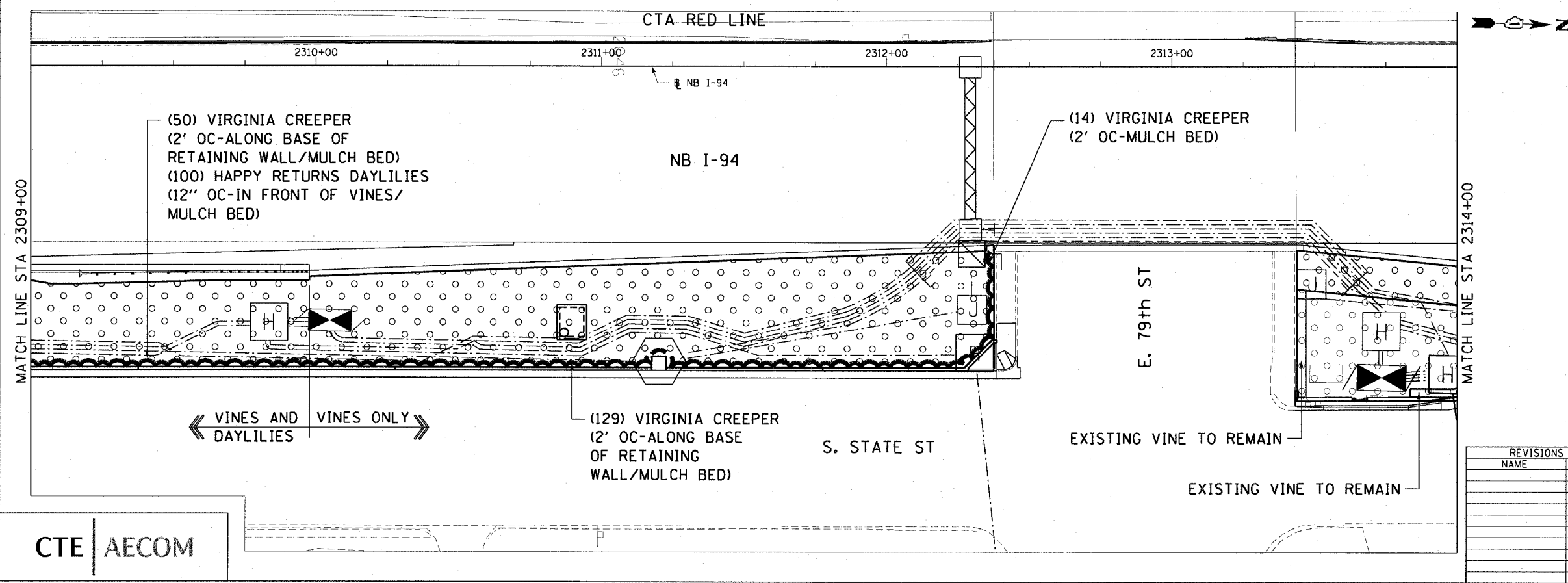
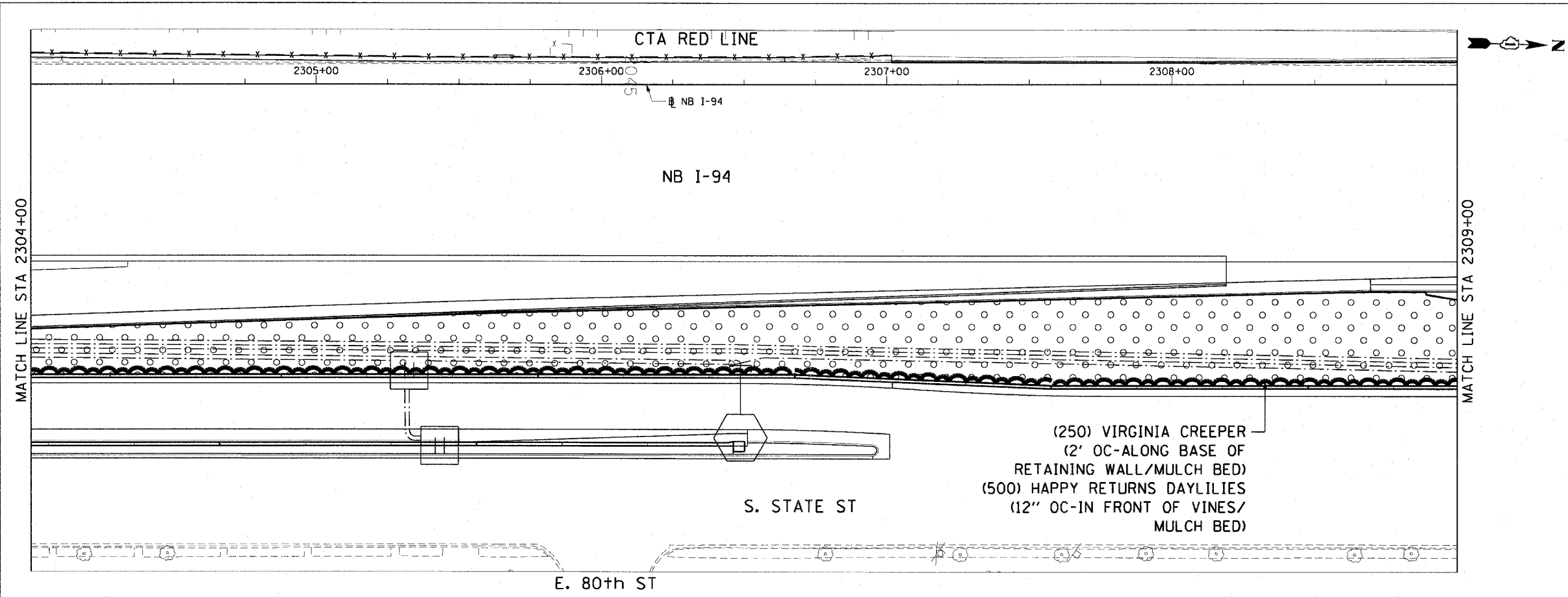
SCALE: 1"=20'  
DATE: JUNE 2008

DRAWN BY: LAM  
CHECKED BY: JWM

P:\V\0460\civil\30-roadside\embankment\sh\2294-2304.dwg 6/5/2008 6:56:43 PM


F.A.I. RTE.	SECTION	COUNTY	TOTAL SHEETS	SHEET NO.
90/94	2005-066 LS	COOK	77	42
STA. 2304+00	TO STA. 2314+00			
FED. ROAD DIST. NO. 1	ILLINOIS	FED. AID PROJECT		

60A72



CTE | AECOM

REVISIONS	
NAME	DATE



SHT-33 of 67

ILLINOIS DEPARTMENT OF TRANSPORTATION  
F.A.I. 90/94 (DAN RYAN EXPRESSWAY)  
NB ROADSIDE EMBANKMENT LANDSCAPE

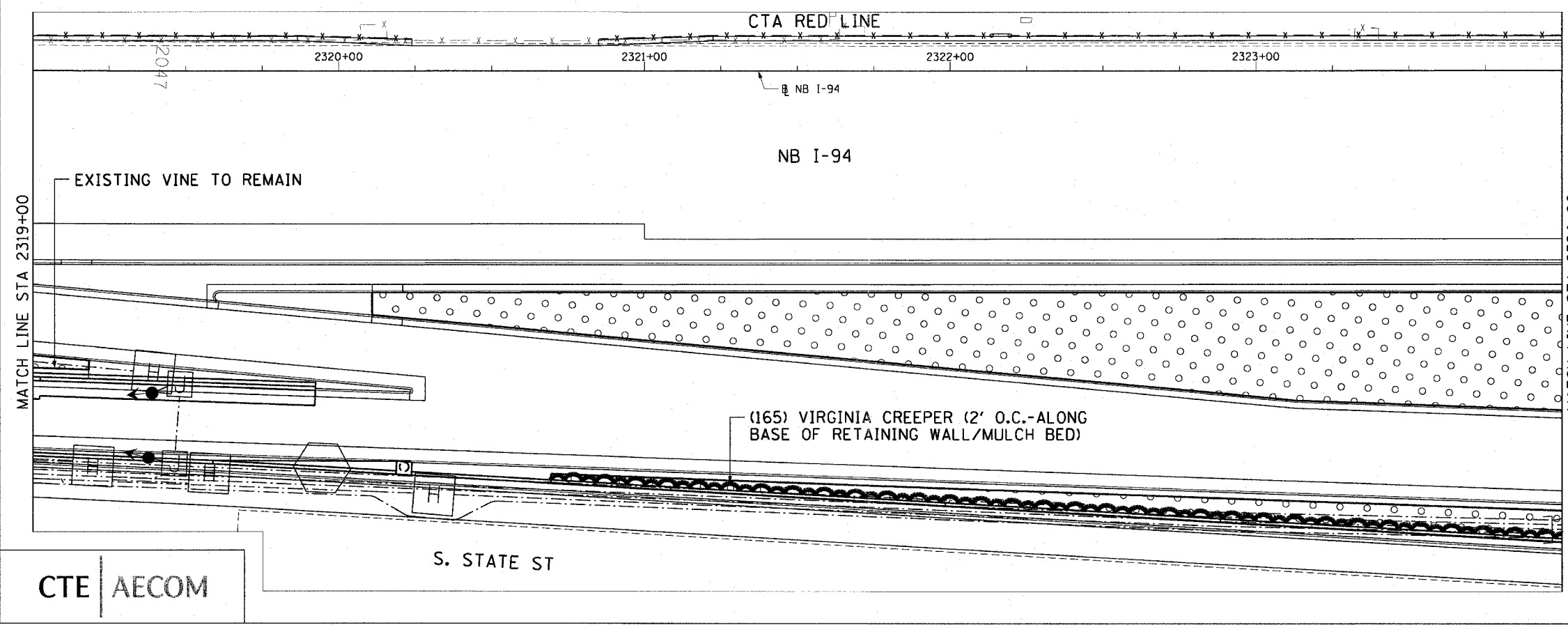
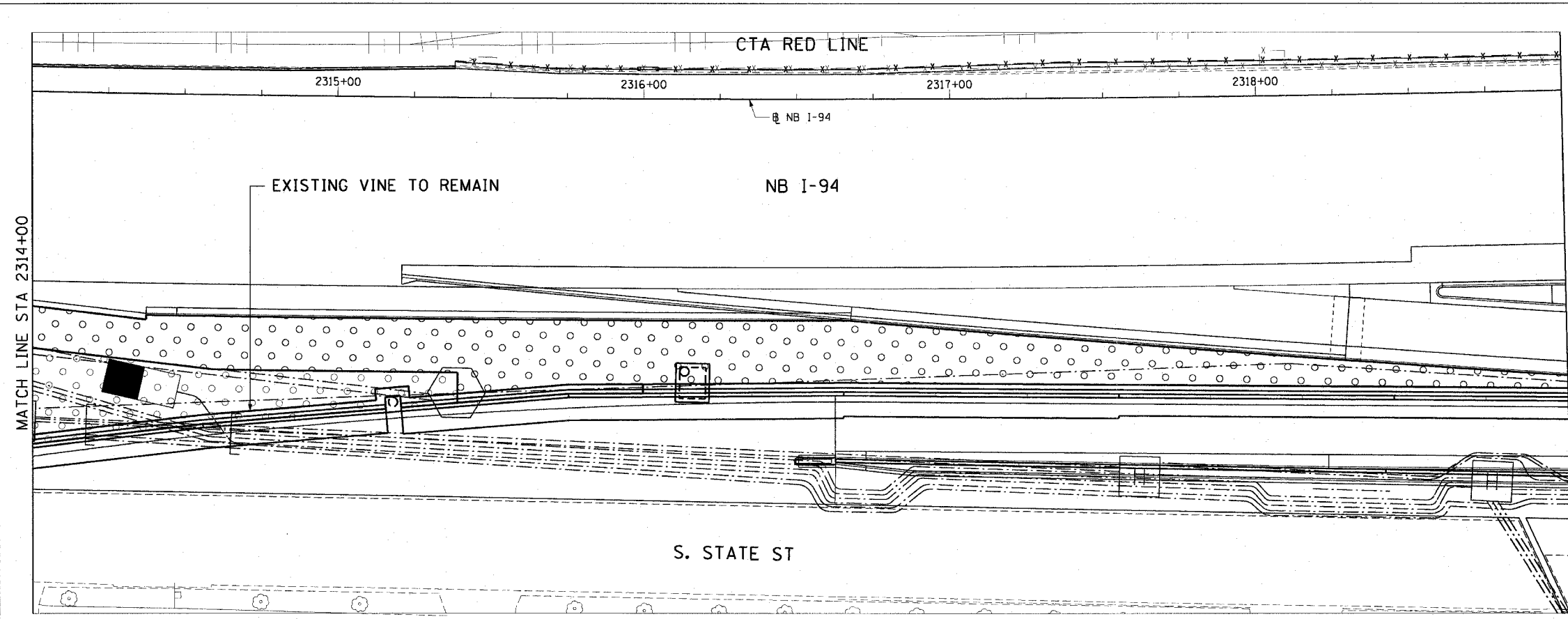
PROPOSED IMPROVEMENT  
I-57 INTERCHANGE TO 31ST STREET

SCALE: 1"=20'  
DATE: JUNE 2008

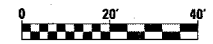
DRAWN BY: LAM  
CHECKED BY: JWM

D:\p06068\1\130-roadside\_embankment\130-roadside\_embankment\130-roadside\_embankment.dwg 220 nbdv 06/26/08 3:22:57 PM

F.A.I. R.T.E.	SECTION	COUNTY	TOTAL SHEETS	SHEET NO.
90/94	2005-066 LS	COOK	77	43
STA. 2314+00		TO STA. 2324+00		
FED. ROAD DIST. NO. 1		ILLINOIS FED. AID PROJECT		
60A72				



CTE | AECOM



SHT-34 of 67


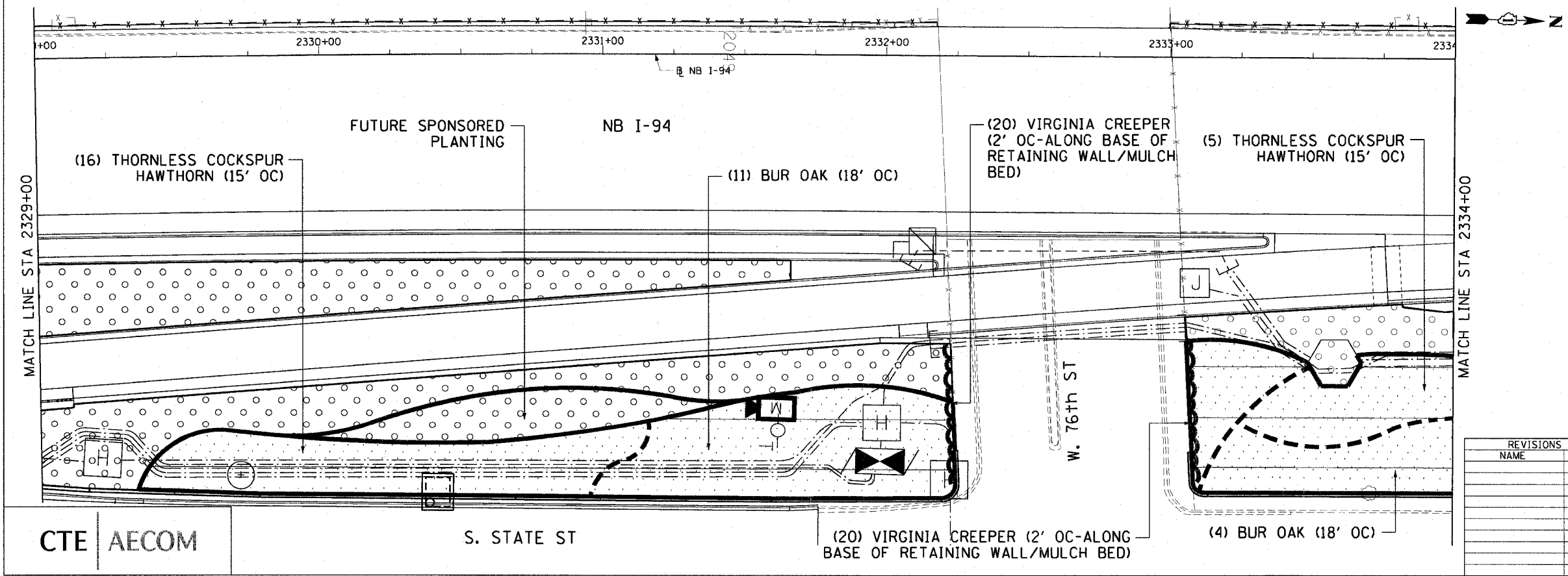
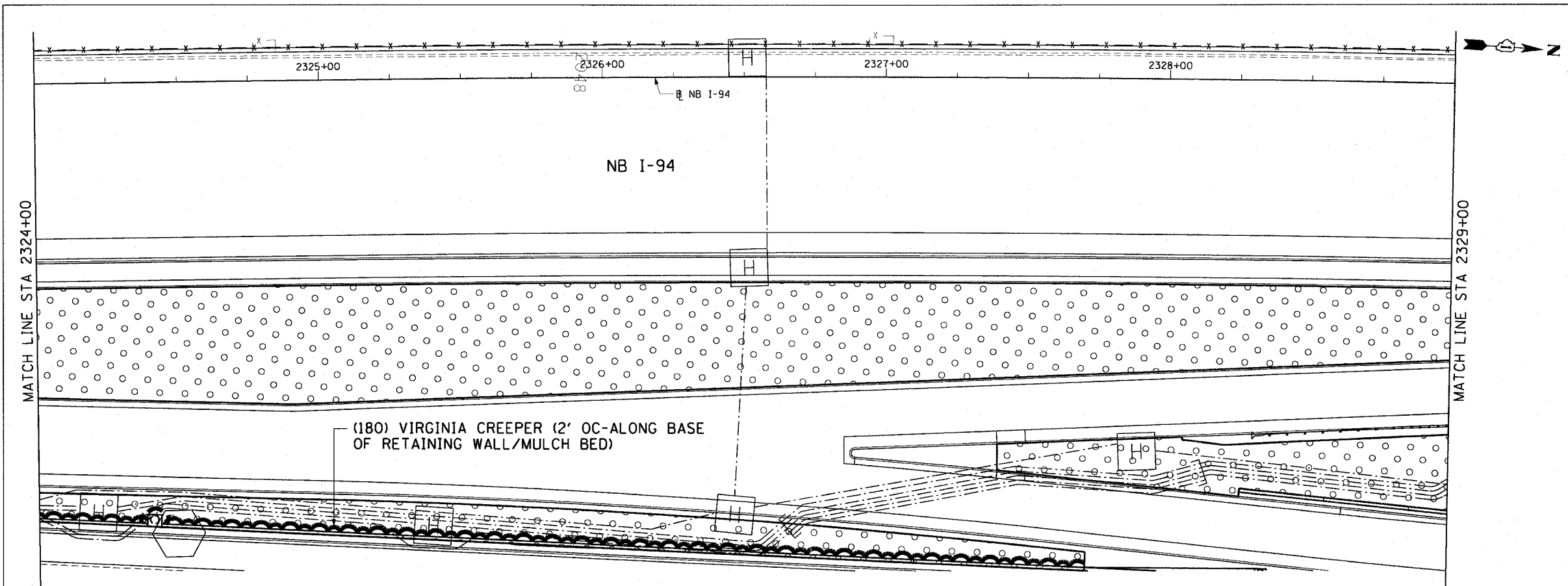
REVISIONS	
NAME	DATE

ILLINOIS DEPARTMENT OF TRANSPORTATION  
 F.A.I. 90/94 (DAN RYAN EXPRESSWAY)  
 NB ROADSIDE EMBANKMENT LANDSCAPE  
 PROPOSED IMPROVEMENT  
 I-57 INTERCHANGE TO 31ST STREET

SCALE: 1"=20'  
 DATE: JUNE 2008  
 DRAWN BY: LAM  
 CHECKED BY: JWM

I:\p\0460\civil\30-roadside\_embankment\sh34.dwg 6:56:50 PM 3/19/2008

F.A.I. RTE.	SECTION	COUNTY	TOTAL SHEETS	SHEET NO.
90/94	2005-066 LS	COOK	77	44
STA. 2324+00		TO STA. 2334+00		
FED. ROAD DIST. NO. 1		ILLINOIS FED. AID PROJECT		
60A72				

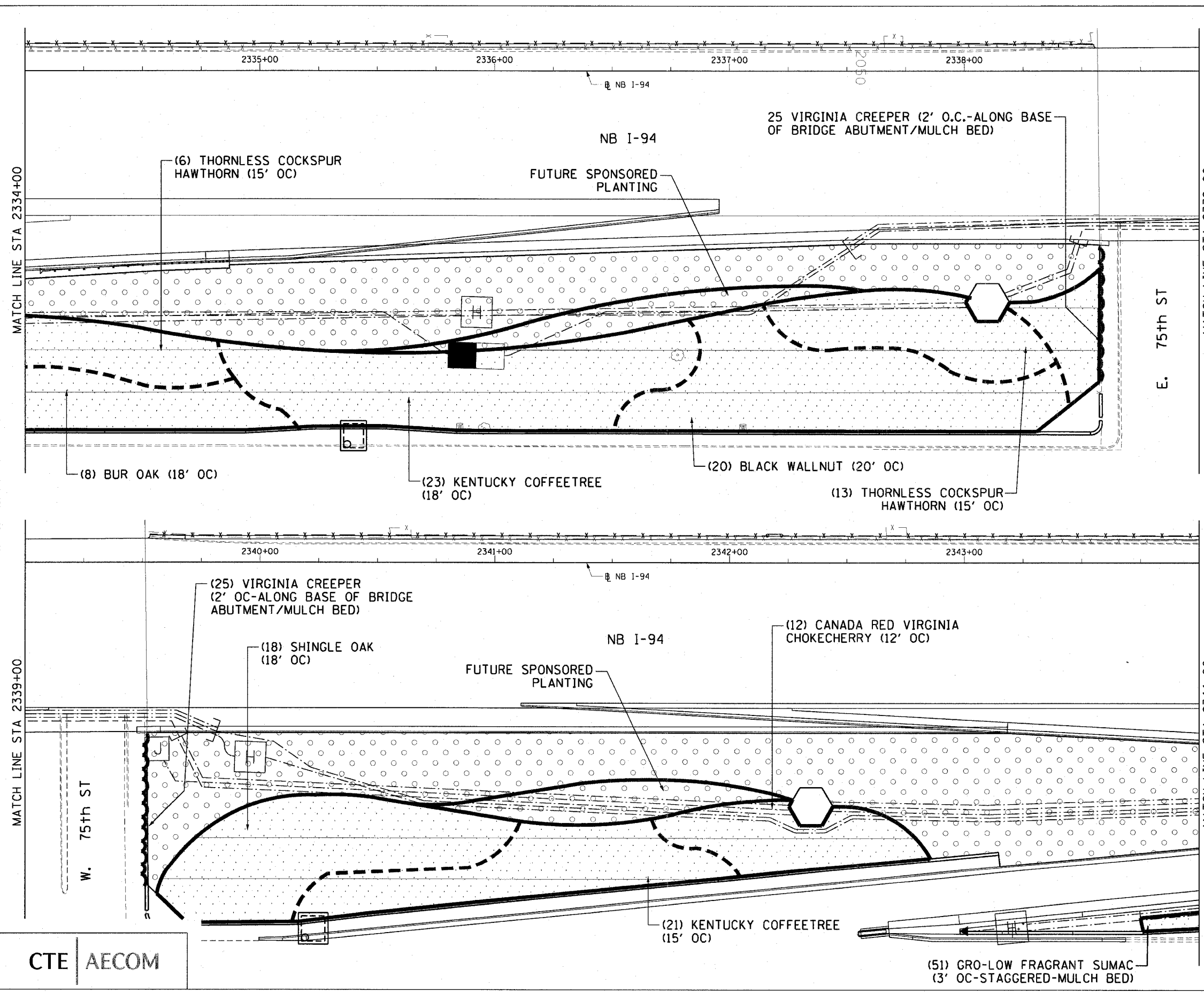


SHT-35 of 67

REVISIONS	
NAME	DATE

ILLINOIS DEPARTMENT OF TRANSPORTATION  
 F.A.I. 90/94 (DAN RYAN EXPRESSWAY)  
 NB ROADSIDE EMBANKMENT LANDSCAPE  
 PROPOSED IMPROVEMENT  
 I-57 INTERCHANGE TO 31ST STREET  
 SCALE: 1"=20'  
 DATE: JUNE 2008  
 DRAWN BY: LAM  
 CHECKED BY: JWM

6/19/2008 6:56:53 PM



MATCH LINE STA 2334+00

MATCH LINE STA 2339+00

MATCH LINE STA 2339+00

MATCH LINE STA 2344+00

E. 75th ST

W. 75th ST

CTE | AECOM

REVISIONS	
NAME	DATE

SHT-36 of 67

ILLINOIS DEPARTMENT OF TRANSPORTATION  
F.A.I. 90/94 (DAN RYAN EXPRESSWAY)  
NB ROADSIDE EMBANKMENT LANDSCAPE

**PROPOSED IMPROVEMENT**  
I-57 INTERCHANGE TO 31ST STREET

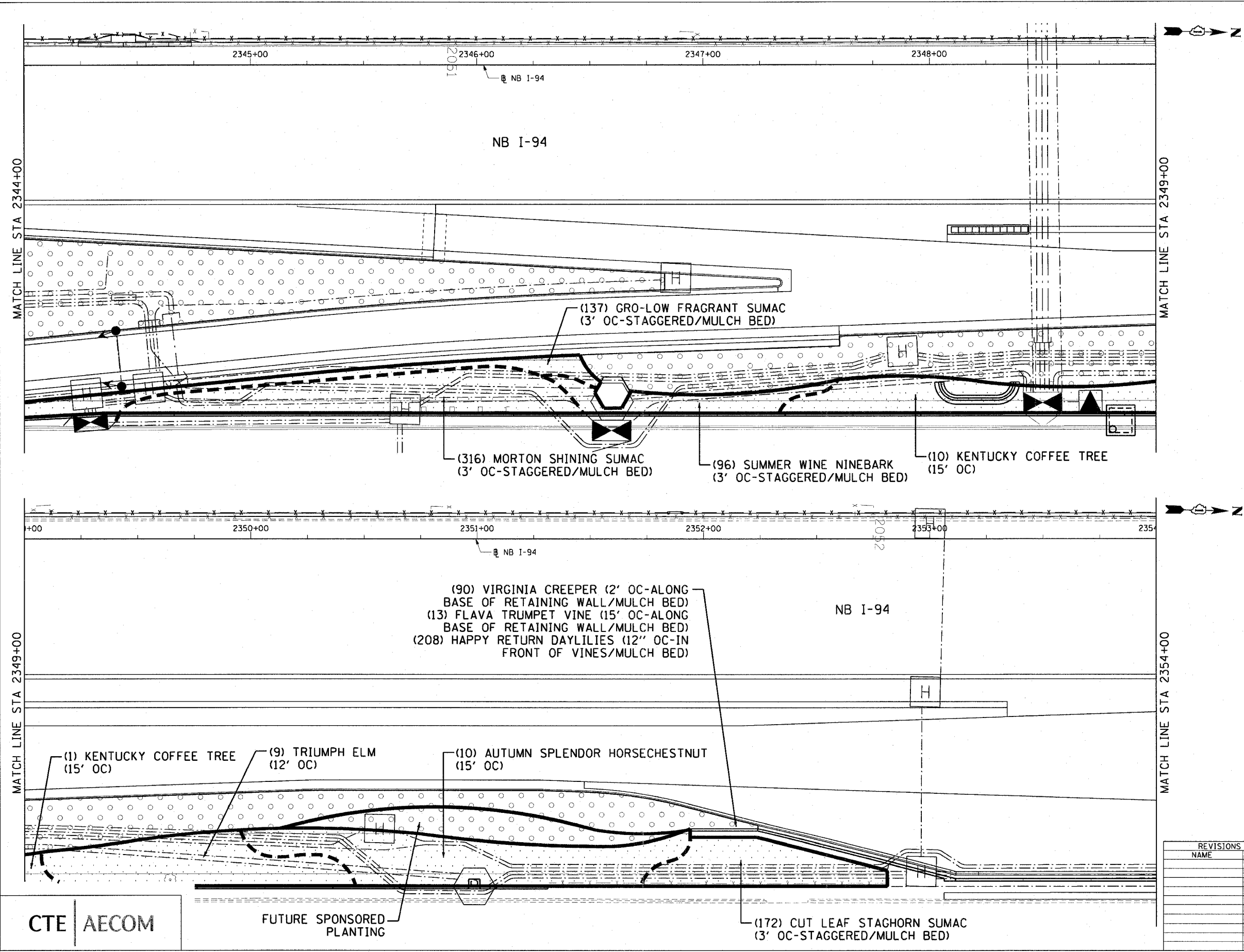
SCALE: 1"=20'  
DATE: JUNE 2008

DRAWN BY: LAM  
CHECKED BY: JWM

P:\p0468\civil\30-rd\scs\de\_embankment\sta\227\10\16222036\_23.sht 6:56:57 PM 5/19/2008

F.A.I. RTE.	SECTION	COUNTY	TOTAL SHEETS	SHEET NO.
90/94	2005-066 LS	COOK	77	46
STA. 2344+00		TO STA. 2354+00		
FED. ROAD DIST. NO. 1		ILLINOIS FED. AID PROJECT		


60A72



CTE | AECOM

FUTURE SPONSORED PLANTING

(172) CUT LEAF STAGHORN SUMAC (3' OC-STAGGERED/MULCH BED)



SHT-37 of 67

REVISIONS	
NAME	DATE

ILLINOIS DEPARTMENT OF TRANSPORTATION  
 F.A.I. 90/94 (DAN RYAN EXPRESSWAY)  
 NB ROADSIDE EMBANKMENT LANDSCAPE

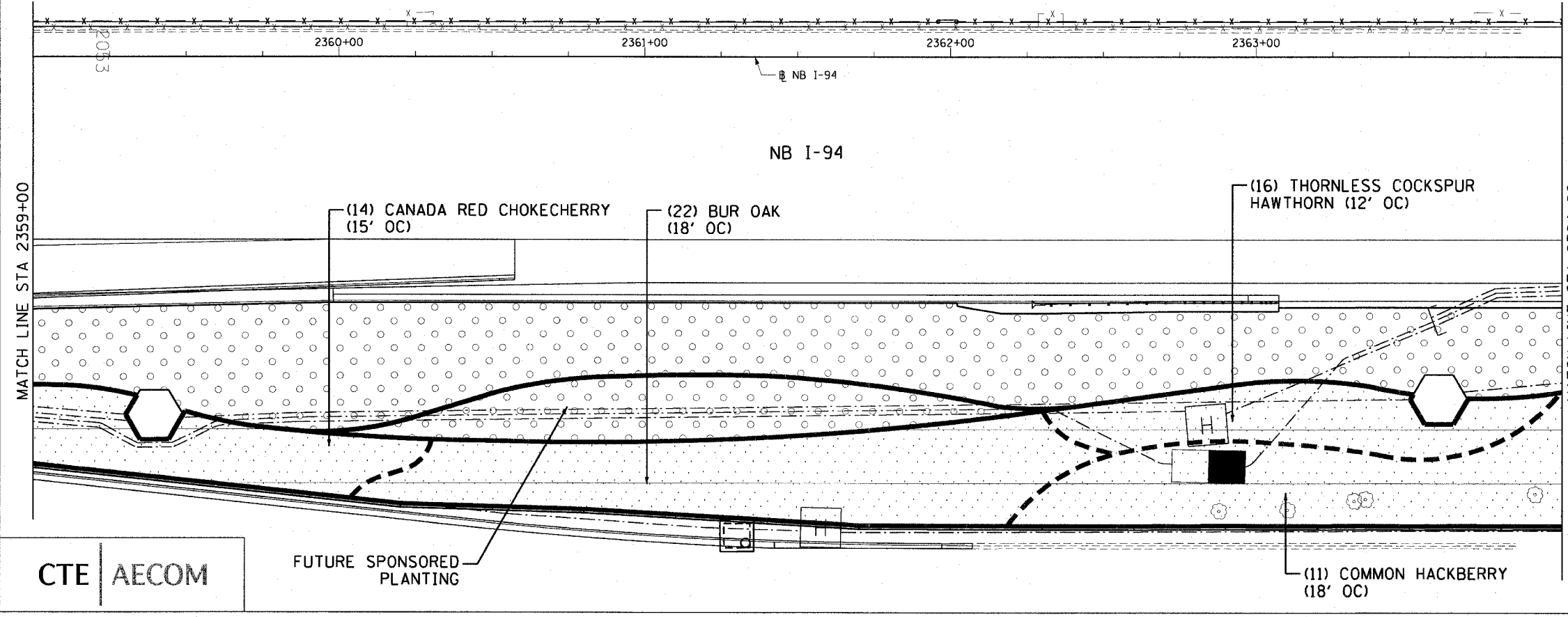
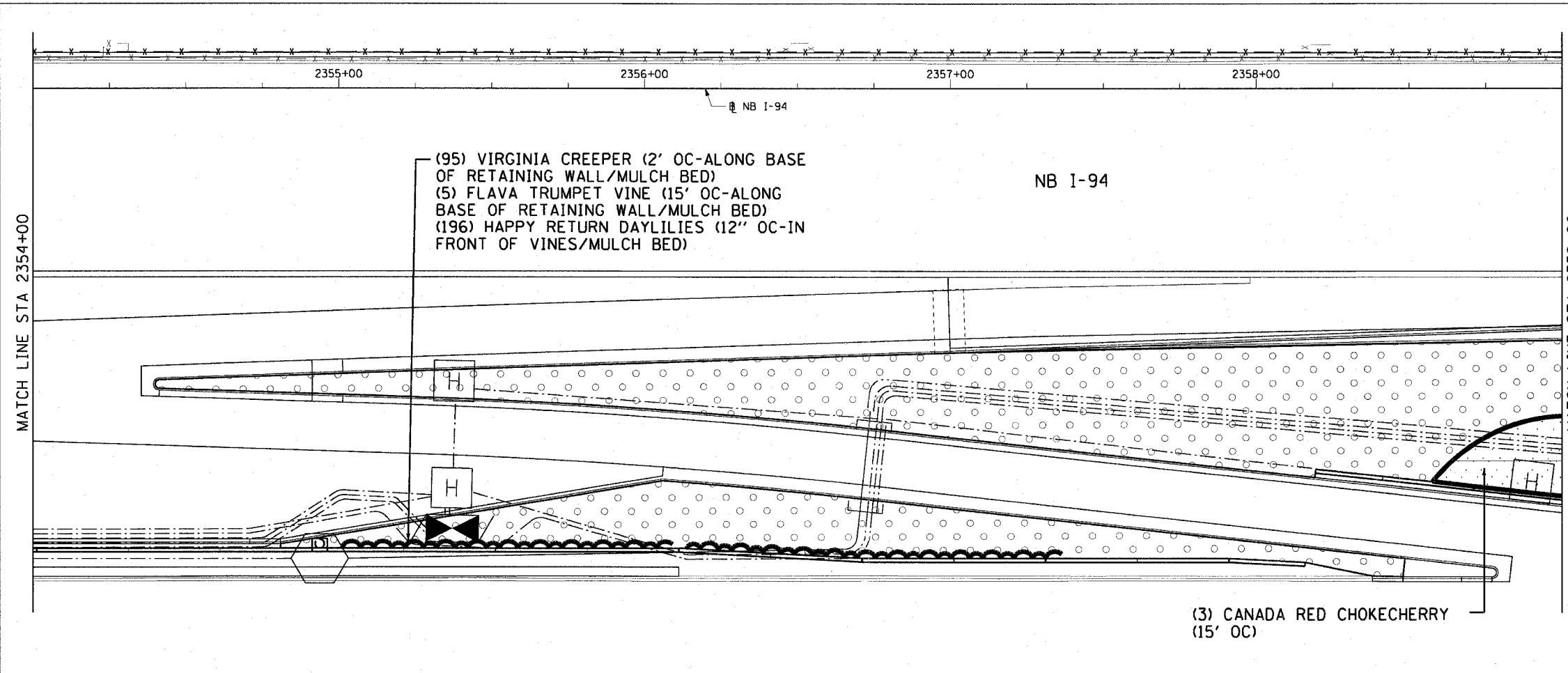
PROPOSED IMPROVEMENT  
 I-57 INTERCHANGE TO 31ST STREET

SCALE: 1"=20'  
 DATE: JUNE 2008

DRAWN BY: LAM  
 CHECKED BY: JWM

p:\p04046\ch\N30\roadside embankment\sh37\220 rd\90220037\_2008.dwg 6/19/2008 6:57:00 PM


F.A.I. RTE.	SECTION	COUNTY	TOTAL SHEETS	SHEET NO.
90/94	2005-066 LS	COOK	77	47
STA. 2354+00		TO STA. 2364+00		
FED. ROAD DIST. NO. 1		ILLINOIS FED. AID PROJECT		
60A72				



CTE | AECOM

FUTURE SPONSORED PLANTING

REVISIONS	
NAME	DATE



SHT-38 of 67

ILLINOIS DEPARTMENT OF TRANSPORTATION  
F.A.I. 90/94 (DAN RYAN EXPRESSWAY)  
NB ROADSIDE EMBANKMENT LANDSCAPE

PROPOSED IMPROVEMENT  
I-57 INTERCHANGE TO 31ST STREET


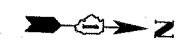

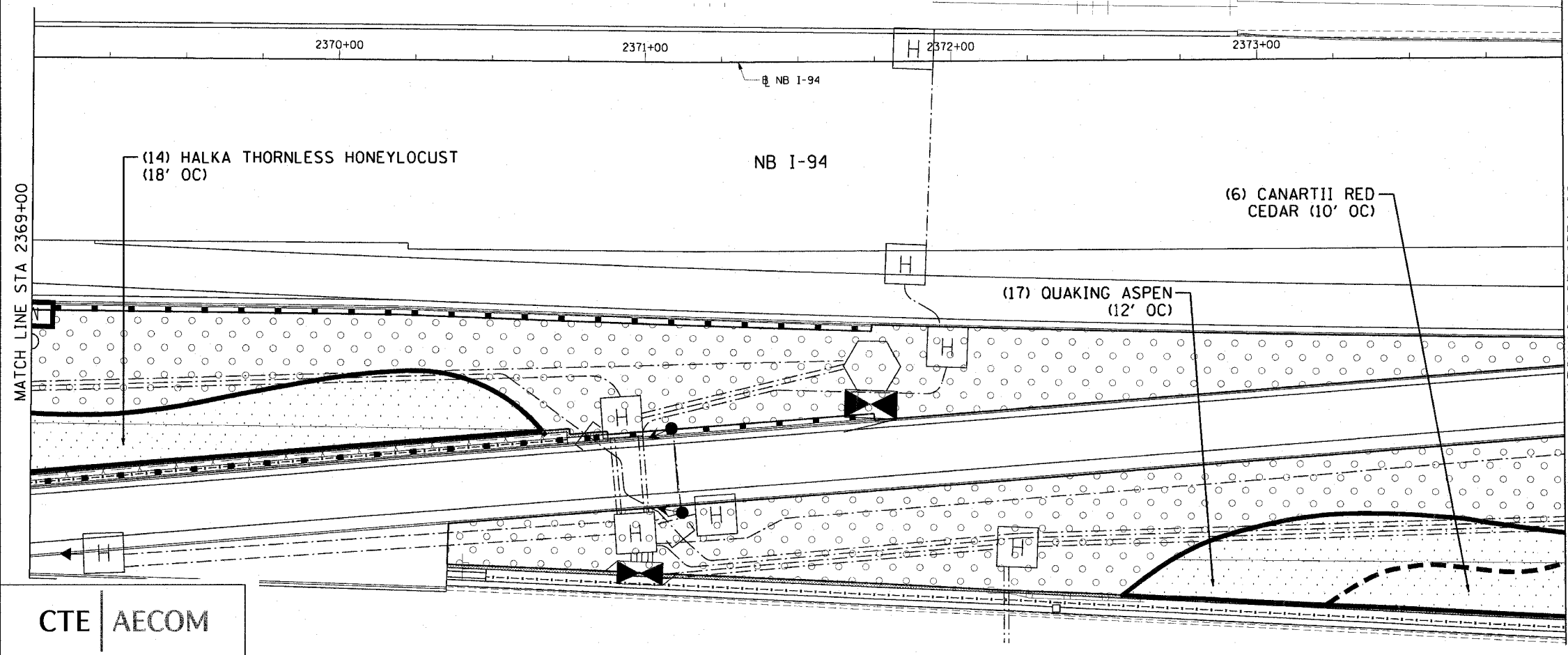
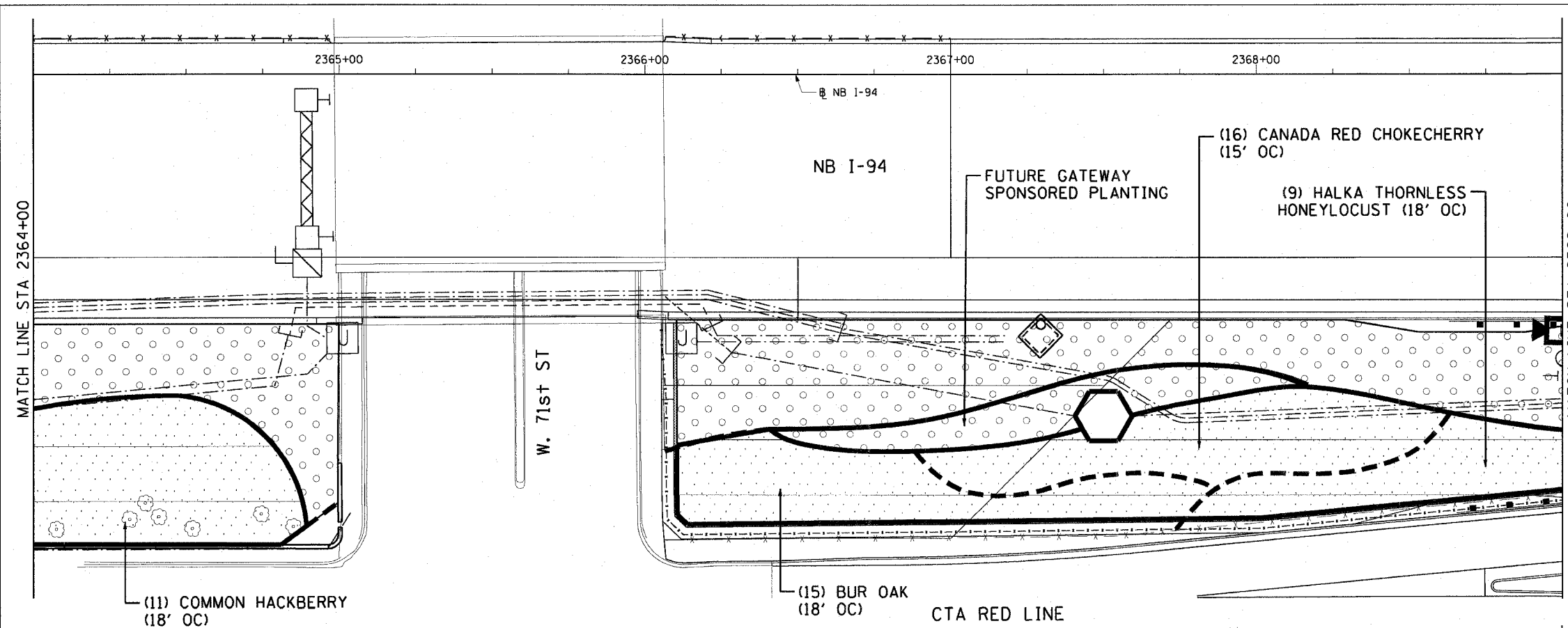
SCALE: 1"=20'  
DATE: JUNE 2008

DRAWN BY: LAM  
CHECKED BY: JWM

6/19/2008 6:57:04 PM



F.A.I. RTE.	SECTION	COUNTY	TOTAL SHEETS	SHEET NO.
90/94	2005-066 LS	COOK	77	48
STA. 2364+00		TO STA. 2374+00		
FED. ROAD DIST. NO. 1 ILLINOIS FED. AID PROJECT				
60A72				



SHT-39 of 67

REVISIONS	
NAME	DATE

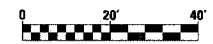
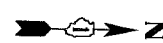
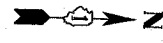
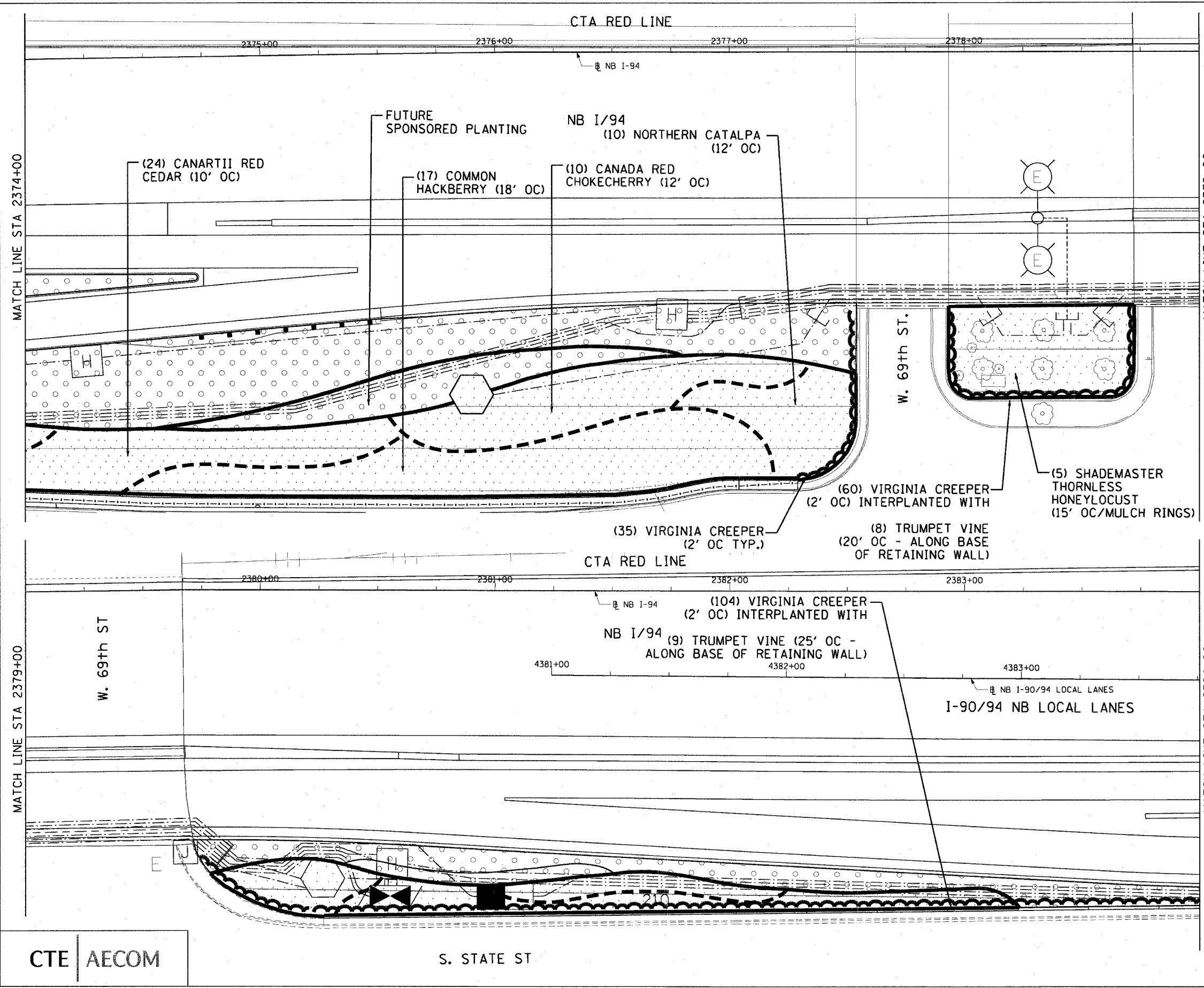
ILLINOIS DEPARTMENT OF TRANSPORTATION  
 F.A.I. 90/94 (DAN RYAN EXPRESSWAY)  
 NB ROADSIDE EMBANKMENT LANDSCAPE  
 PROPOSED IMPROVEMENT  
 I-57 INTERCHANGE TO 31ST STREET

SCALE: 1"=20'  
 DATE: JUNE 2008  
 DRAWN BY: LAM  
 CHECKED BY: JWM

CTE | AECOM

I:\2005\066\LS\2005-066-LS\roadside\_embankment\sh39.dwg 6/19/2008 6:57:28 PM

F.A.I. RTE.	SECTION	COUNTY	TOTAL SHEETS	SHEET NO.
90/94	2005-066 LS	COOK	77	49
STA. 2374+00		TO STA. 2384+00		
FED. ROAD DIST. NO. 1		ILLINOIS FED. AID PROJECT		
60A72				



REVISIONS	
NAME	DATE

SHT-40 of 67

ILLINOIS DEPARTMENT OF TRANSPORTATION  
F.A.I. 90/94 (DAN RYAN EXPRESSWAY)  
NB ROADSIDE EMBANKMENT LANDSCAPE

PROPOSED IMPROVEMENT  
I-57 INTERCHANGE TO 31ST STREET

SCALE: 1"=20'  
DATE: JUNE 2008

DRAWN BY: LAM  
CHECKED BY: JWM

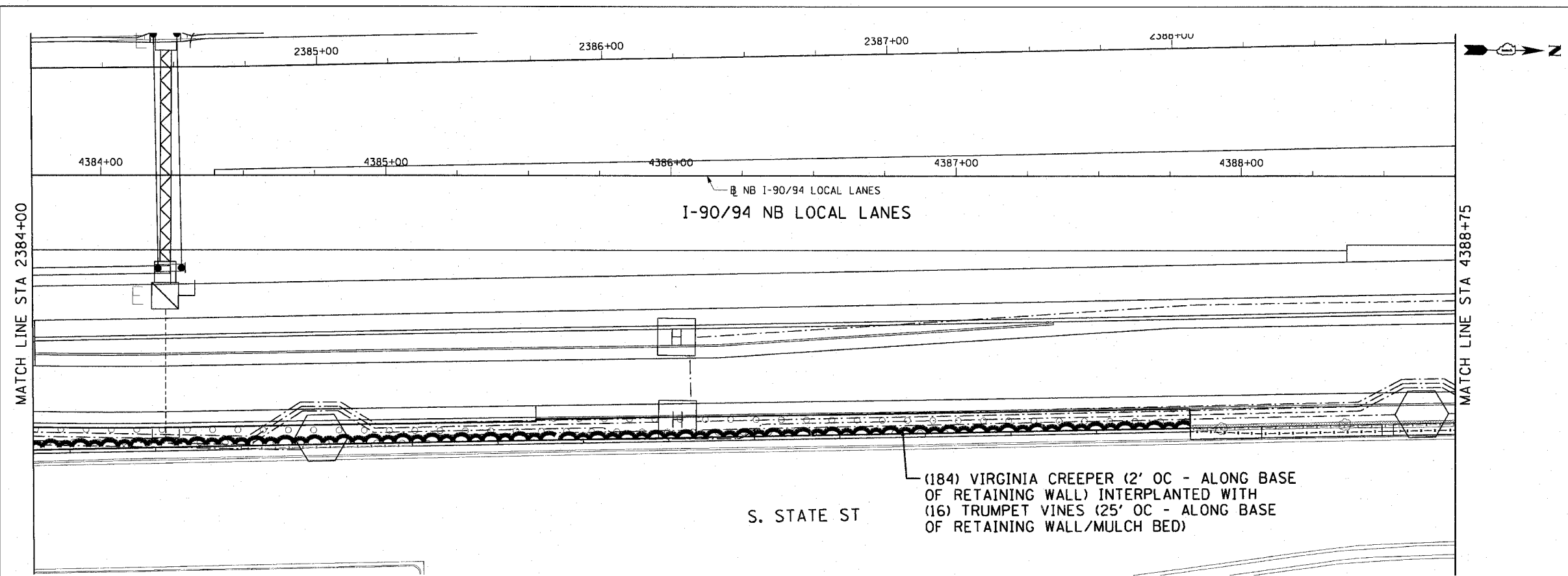
CTE | AECOM

P:\V\0460\CIVIL\30-roadside-embankment\SP\220\_rdv\5622040\_2384.dwg

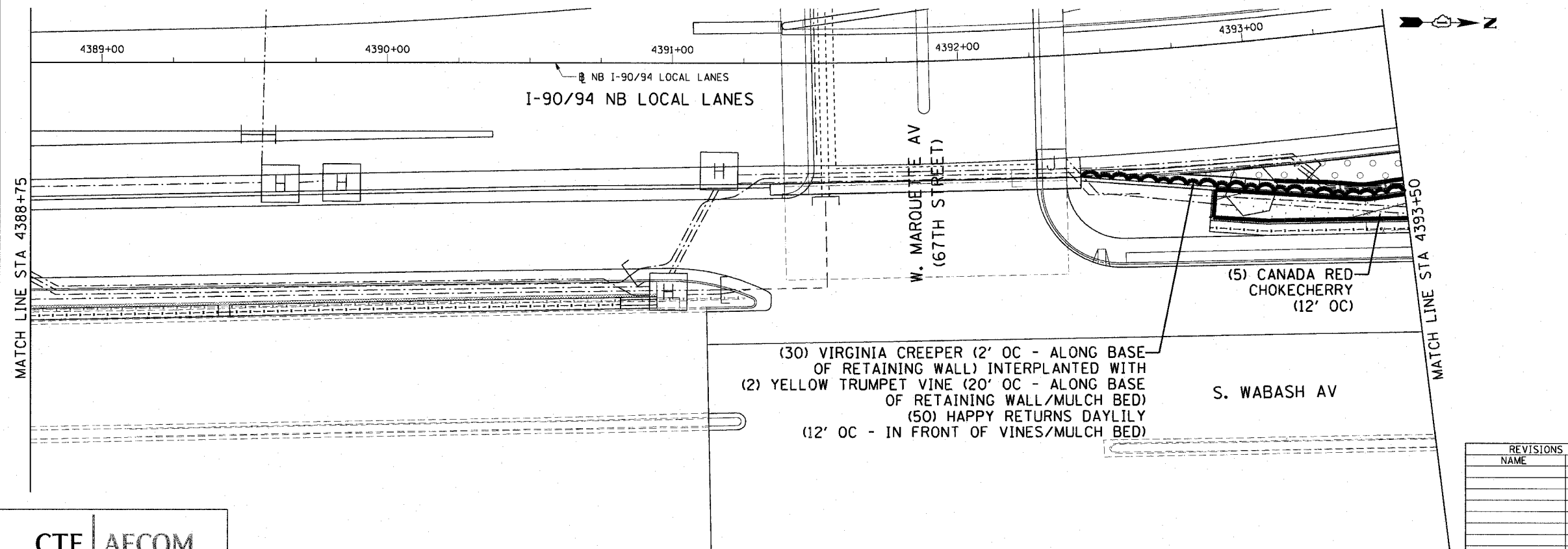
3/19/2008 6:57:13 PM

F.A.I. RTE.	SECTION	COUNTY	TOTAL SHEETS	SHEET NO.
90/94	2005-066 LS	COOK	77	50
STA. 2384+00		TO STA. 4393+00		
FED. ROAD DIST. NO. 1		ILLINOIS FED. AID PROJECT		

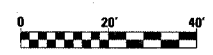
60A72



S. STATE ST  
 (184) VIRGINIA CREEPER (2' OC - ALONG BASE OF RETAINING WALL) INTERPLANTED WITH (16) TRUMPET VINES (25' OC - ALONG BASE OF RETAINING WALL/MULCH BED)



S. WABASH AV  
 (30) VIRGINIA CREEPER (2' OC - ALONG BASE OF RETAINING WALL) INTERPLANTED WITH (2) YELLOW TRUMPET VINE (20' OC - ALONG BASE OF RETAINING WALL/MULCH BED) (50) HAPPY RETURNS DAYLILY (12' OC - IN FRONT OF VINES/MULCH BED)  
 (5) CANADA RED CHOKECHERRY (12' OC)



SHT-41 of 67

REVISIONS	
NAME	DATE

ILLINOIS DEPARTMENT OF TRANSPORTATION  
 F.A.I. 90/94 (DAN RYAN EXPRESSWAY)  
 NB ROADSIDE EMBANKMENT LANDSCAPE  
 PROPOSED IMPROVEMENT  
 I-57 INTERCHANGE TO 31ST STREET  
 SCALE: 1"=20'  
 DATE: JUNE 2008  
 DRAWN BY: LAM  
 CHECKED BY: RMG



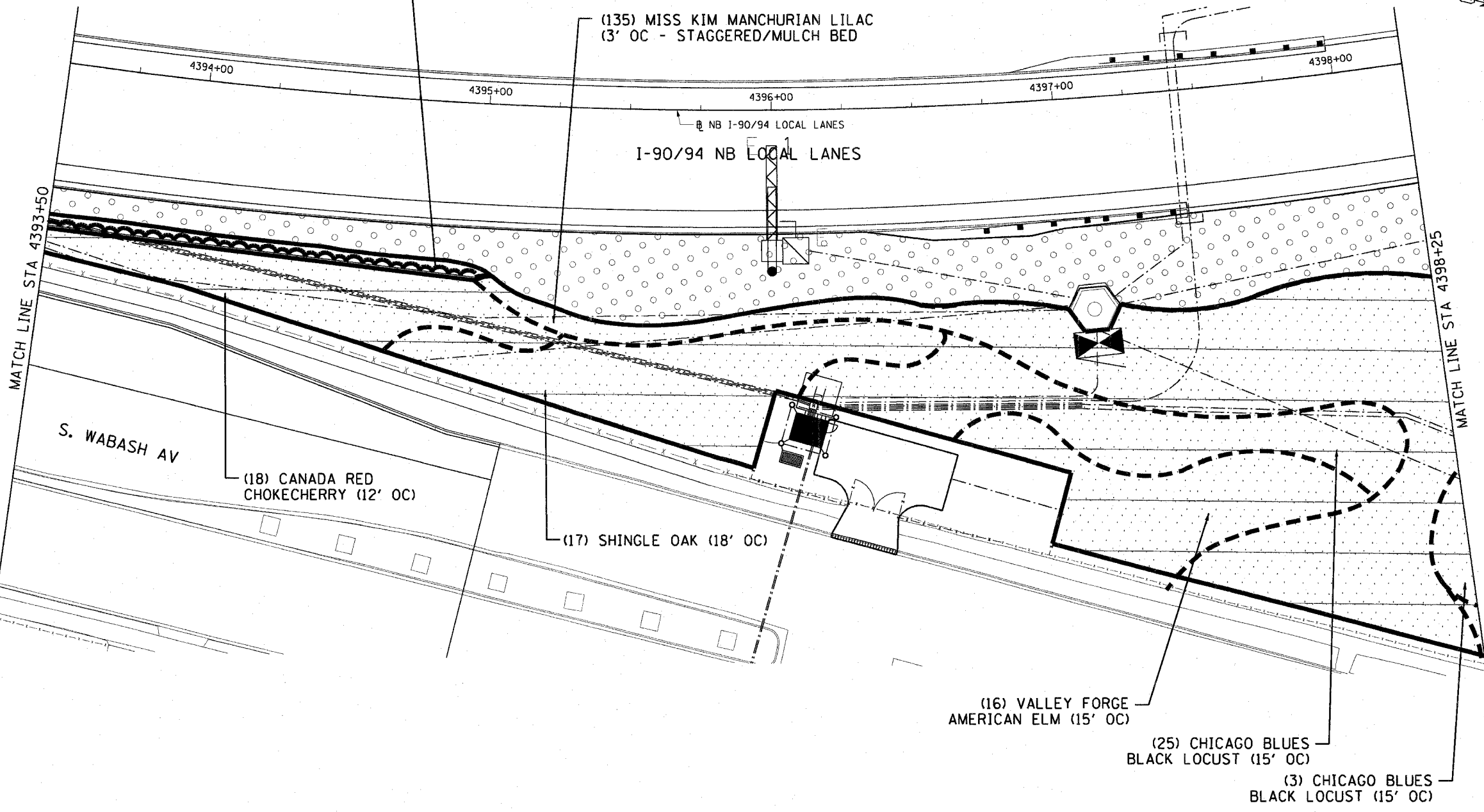
I:\Projects\2005-066 LS\2005-066 LS.dwg  
 6/19/2008 6:57:06 PM

F.A.I. RTE.	SECTION	COUNTY	TOTAL SHEETS	SHEET NO.
90/94	2005-066 LS	COOK	77	51
STA. 4393+50		TO STA. 4398+25		
FED. ROAD DIST. NO. 1		ILLINOIS FED. AID PROJECT		

60A72

(76) VIRGINIA CREEPER (2' OC - ALONG BASE OF RETAINING WALL)  
 INTERPLANTED WITH (7) YELLOW TRUMPET VINE (20' OC - ALONG  
 BASE OF RETAINING WALL/MULCH BED)  
 (150) HAPPY RETURNS DAYLILY  
 (12' OC - IN FRONT OF VINES/MULCH BED)

(135) MISS KIM MANCHURIAN LILAC  
 (3' OC - STAGGERED/MULCH BED)



S. WABASH AV


(18) CANADA RED  
 CHOKECHERRY (12' OC)

(17) SHINGLE OAK (18' OC)

(16) VALLEY FORGE  
 AMERICAN ELM (15' OC)

(25) CHICAGO BLUES  
 BLACK LOCUST (15' OC)

(3) CHICAGO BLUES  
 BLACK LOCUST (15' OC)



SHT-42 of 67

REVISIONS	
NAME	DATE

ILLINOIS DEPARTMENT OF TRANSPORTATION  
 F.A.I. 90/94 (DAN RYAN EXPRESSWAY)  
 NB ROADSIDE EMBANKMENT LANDSCAPE

PROPOSED IMPROVEMENT  
 I-57 INTERCHANGE TO 31ST STREET

SCALE: 1"=20'  
 DATE: JUNE 2008

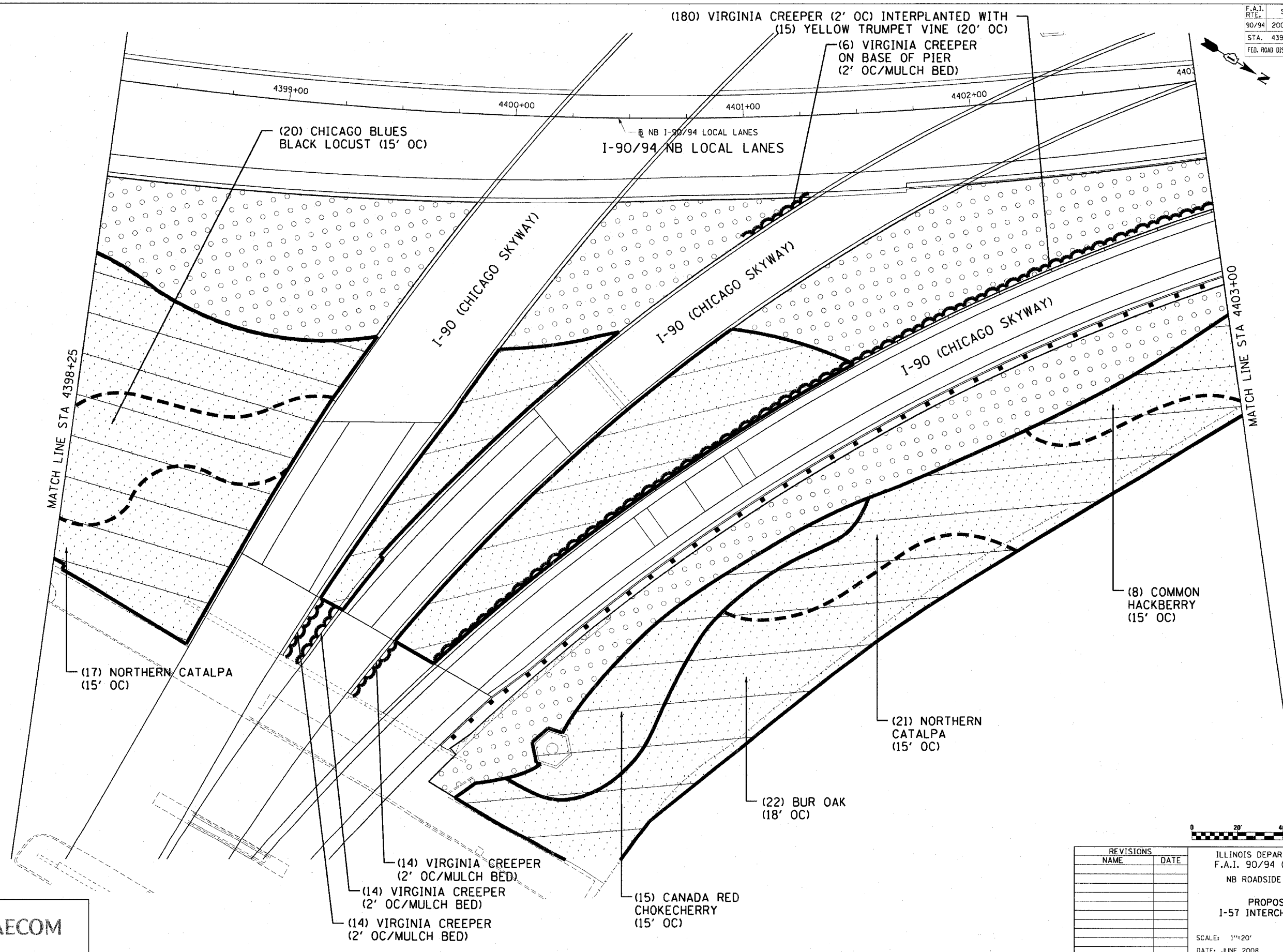
DRAWN BY: LAM  
 CHECKED BY: RMG

CTE | AECOM

P:\V\0460\civil\I-57-roadside-embankment\sh42\22a.rvt 6/19/2008 6:57:18 PM

F.A.I. R.T.E.	SECTION	COUNTY	TOTAL SHEETS	SHEET NO.
90/94	2005-066 LS	COOK	77	52
STA. 4398+25		TO STA. 4403+00		
FED. ROAD DIST. NO. 1		ILLINOIS FED. AID PROJECT		

60A72



(20) CHICAGO BLUES  
BLACK LOCUST (15' OC)

(180) VIRGINIA CREEPER (2' OC) INTERPLANTED WITH  
(15) YELLOW TRUMPET VINE (20' OC)

(6) VIRGINIA CREEPER  
ON BASE OF PIER  
(2' OC/MULCH BED)

MATCH LINE STA 4398+25

I-90 (CHICAGO SKYWAY)

NB I-90/94 LOCAL LANES  
I-90/94 NB LOCAL LANES

I-90 (CHICAGO SKYWAY)

I-90 (CHICAGO SKYWAY)

MATCH LINE STA 4403+00

(17) NORTHERN CATALPA  
(15' OC)

(8) COMMON HACKBERRY  
(15' OC)

(21) NORTHERN CATALPA  
(15' OC)


(22) BUR OAK  
(18' OC)

(14) VIRGINIA CREEPER  
(2' OC/MULCH BED)

(14) VIRGINIA CREEPER  
(2' OC/MULCH BED)

(14) VIRGINIA CREEPER  
(2' OC/MULCH BED)

(15) CANADA RED CHOKECHERRY  
(15' OC)



SHT-43 of 67

REVISIONS	
NAME	DATE

ILLINOIS DEPARTMENT OF TRANSPORTATION  
F.A.I. 90/94 (DAN RYAN EXPRESSWAY)  
NB ROADSIDE EMBANKMENT LANDSCAPE

PROPOSED IMPROVEMENT  
I-57 INTERCHANGE TO 31ST STREET

SCALE: 1"=20'  
DATE: JUNE 2008

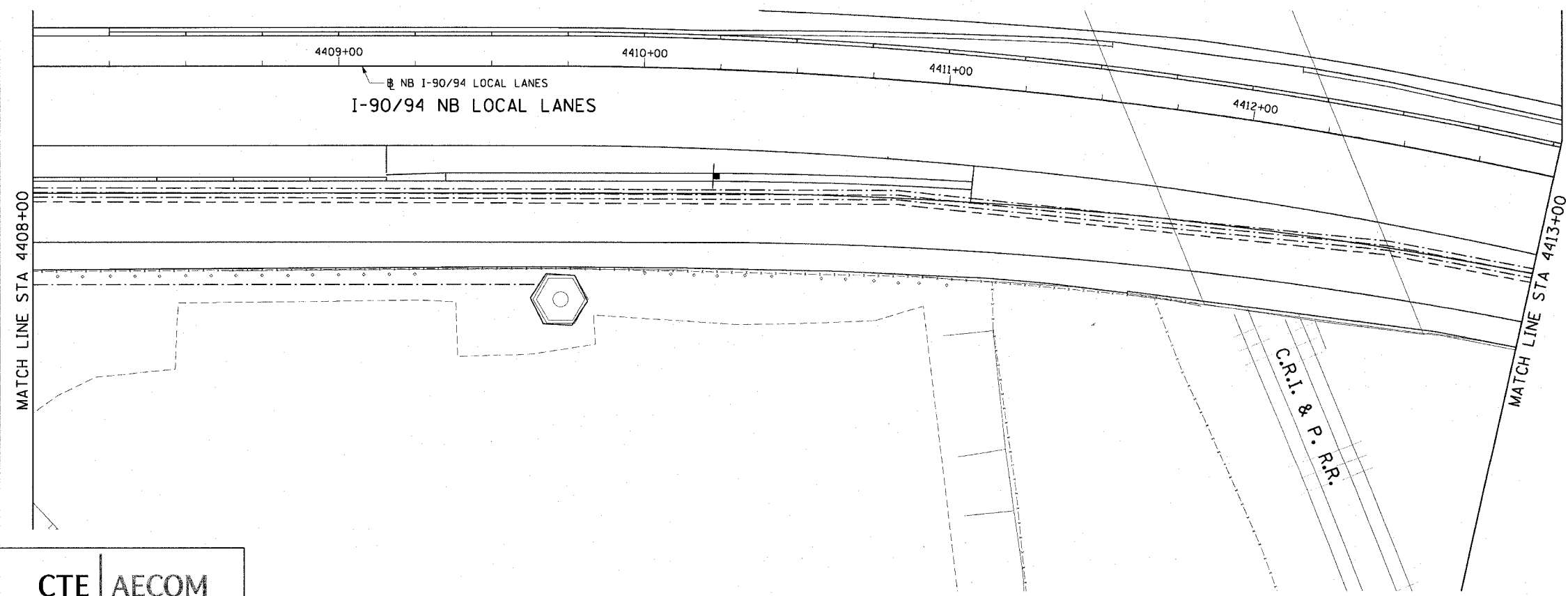
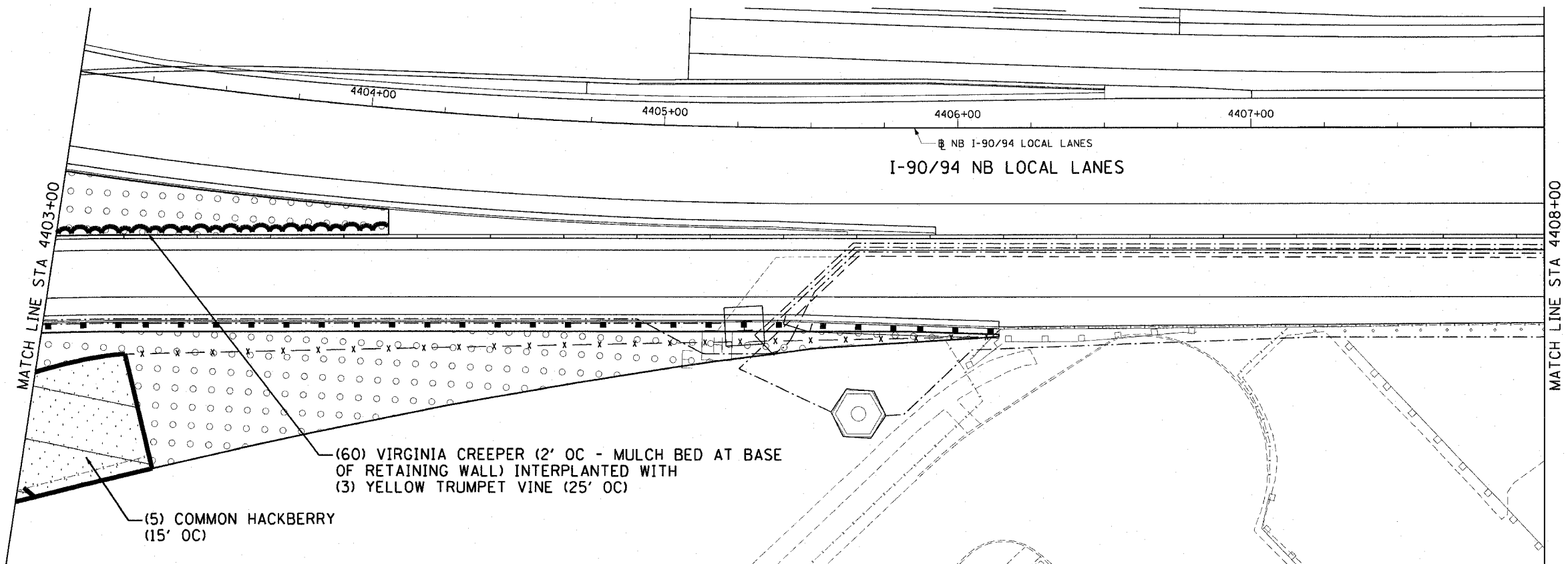
DRAWN BY: LAM  
CHECKED BY: RMG

CTE | AECOM

3/19/2008 6:57:20 PM I:\V\0460\civil\30-roadside\embankment\sh43.dwg

F.A.I. RTE.	SECTION	COUNTY	TOTAL SHEETS	SHEET NO.
90/94	2005-066 LS	COOK	77	53
STA. 4403+00		TO STA. 4413+00		
FED. ROAD DIST. NO. 1		ILLINOIS FED. AID PROJECT		

60A72



CTE | AECOM

SHT-44 of 67

REVISIONS	
NAME	DATE

ILLINOIS DEPARTMENT OF TRANSPORTATION  
 F.A.I. 90/94 (DAN RYAN EXPRESSWAY)  
 NB ROADSIDE EMBANKMENT LANDSCAPE

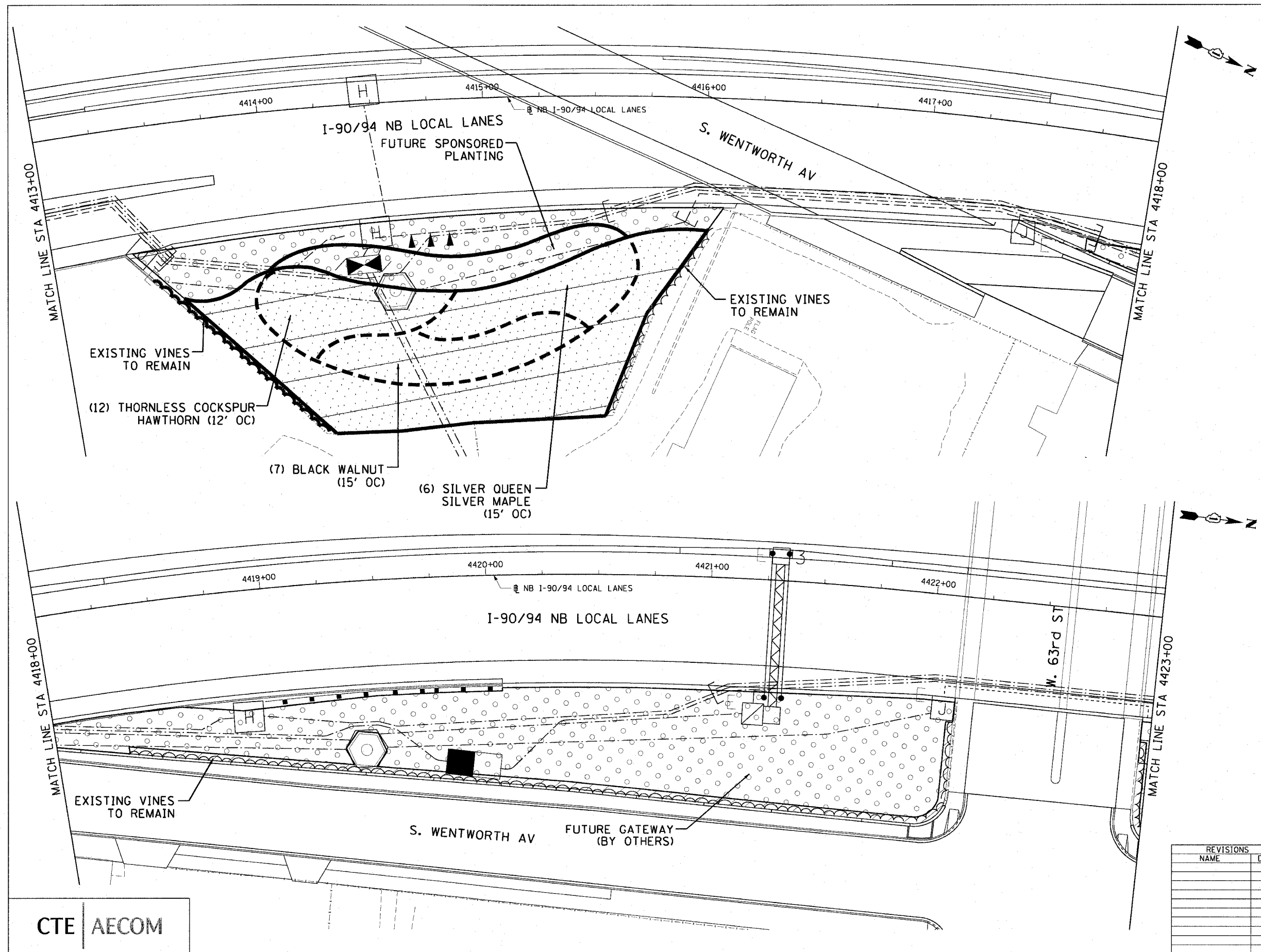
**PROPOSED IMPROVEMENT  
 I-57 INTERCHANGE TO 31ST STREET**

SCALE: 1"=20'  
 DATE: JUNE 2008

DRAWN BY: LAM  
 CHECKED BY: RMG

6/19/2008 6:57:23 PM p:\p0468\01\130-roadside-embankment\sta\220\_nb\7322044\_20.stn

F.A.I. RTE.	SECTION	COUNTY	TOTAL SHEETS	SHEET NO.
90/94	2005-066 LS	COOK	77	54
STA. 4413+00		TO STA. 4423+00		
FED. ROAD DIST. NO. 1		ILLINOIS		FED. AID PROJECT
60A72				



CTE | AECOM

REVISIONS	NAME	DATE

SHT-45 of 67

ILLINOIS DEPARTMENT OF TRANSPORTATION  
 F.A.I. 90/94 (DAN RYAN EXPRESSWAY)  
 NB ROADSIDE EMBANKMENT LANDSCAPE

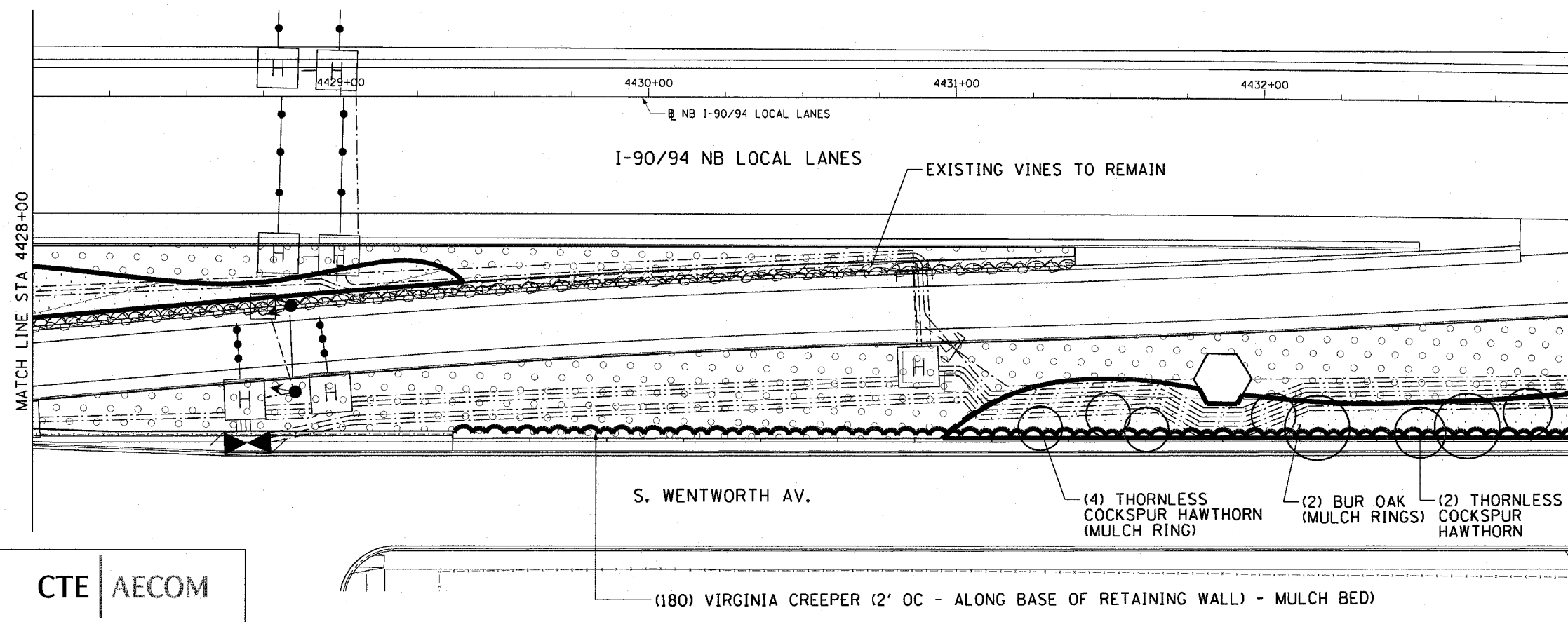
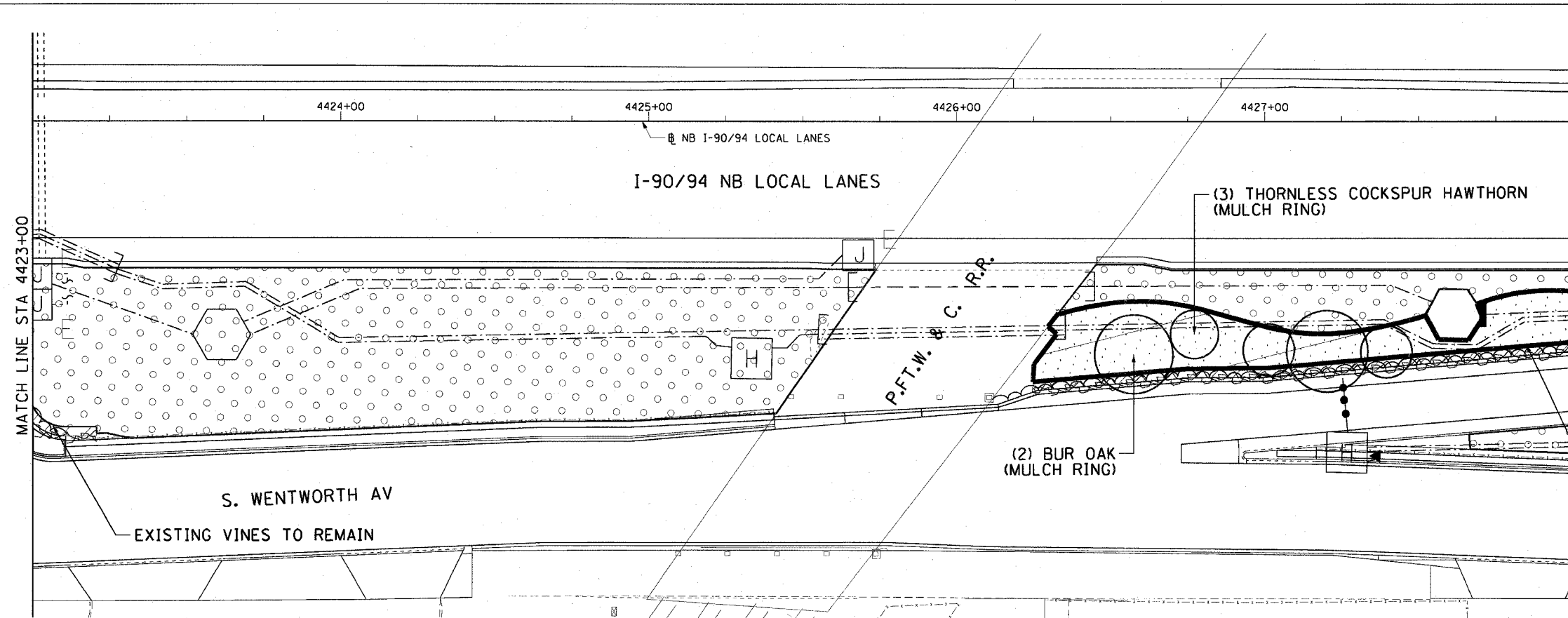
**PROPOSED IMPROVEMENT**  
 I-57 INTERCHANGE TO 31ST STREET

SCALE: 1"=20'  
 DATE: JUNE 2008


DRAWN BY: LAM  
 CHECKED BY: RMG

P:\A0468\civil\roadside embankment\90A72.dwg 6/19/2008 6:57:25 PM

F.A.I. RTE.	SECTION	COUNTY	TOTAL SHEETS	SHEET NO.
90/94	2005-066 LS	COOK	77	55
STA. 4423+00		TO STA. 4433+00		
FED. ROAD DIST. NO. 1 ILLINOIS FED. AID PROJECT				
60A72				



CTE | AECOM



SHT-46 of 67

REVISIONS	
NAME	DATE

ILLINOIS DEPARTMENT OF TRANSPORTATION  
 F.A.I. 90/94 (DAN RYAN EXPRESSWAY)  
 NB ROADSIDE EMBANKMENT LANDSCAPE

PROPOSED IMPROVEMENT  
 I-57 INTERCHANGE TO 31ST STREET

SCALE: 1"=20'  
 DATE: JUNE 2008

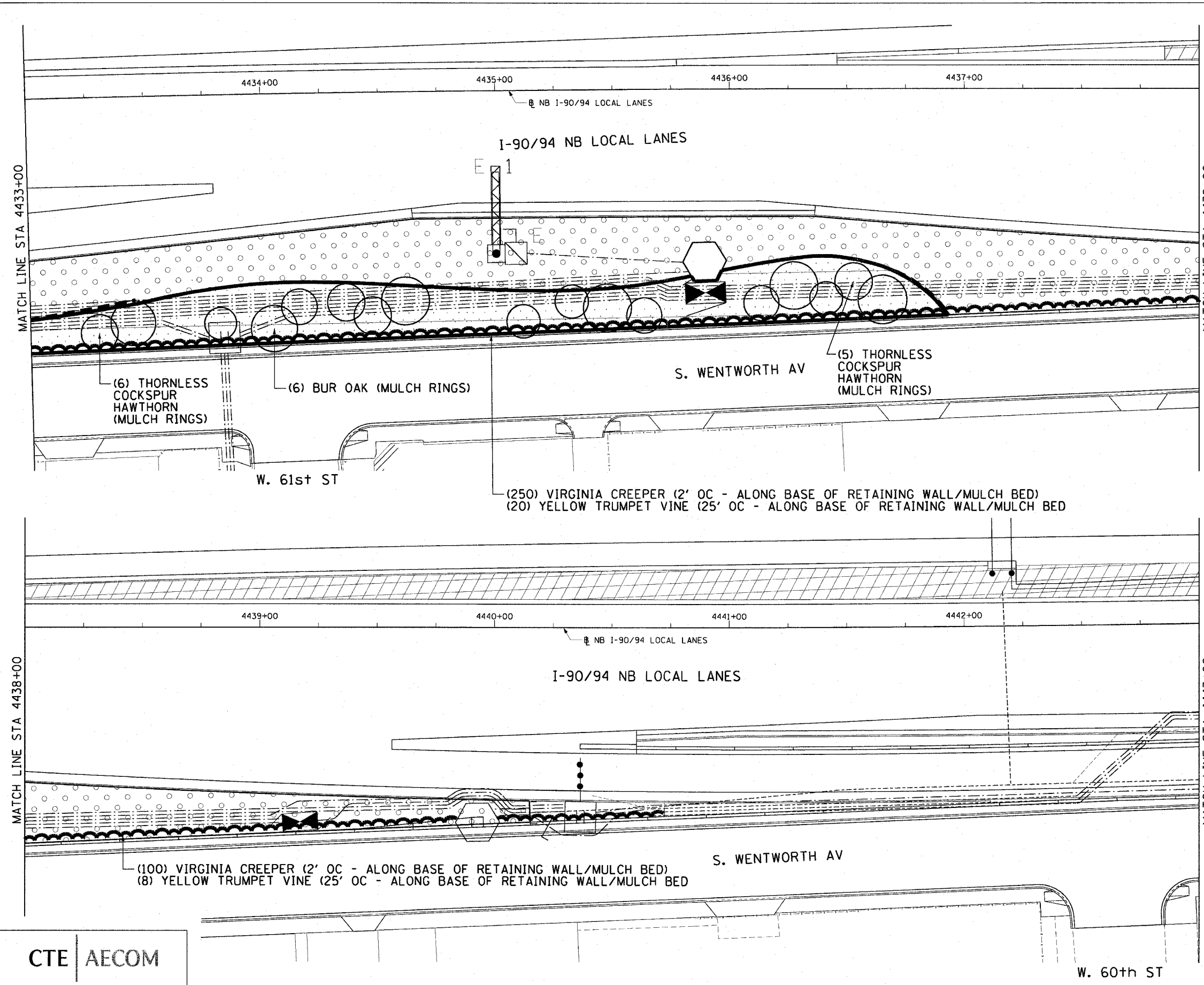
DRAWN BY: LAM  
 CHECKED BY: RMG

P:\040468\04\1\30\roadside\_embankment\sh46.dwg 6/27/2008 6:37:28 PM



F.A.I. RTE.	SECTION	COUNTY	TOTAL SHEETS	SHEET NO.
90/94	2005-066 LS	COOK	77	56
STA. 4433+00		TO STA. 4443+00		
FED. ROAD DIST. NO. 1		ILLINOIS FED. AID PROJECT		

60A72



MATCH LINE STA 4433+00

MATCH LINE STA 4438+00

MATCH LINE STA 4438+00

MATCH LINE STA 4443+00

CTE | AECOM

REVISIONS	
NAME	DATE

SHT-47 of 67

ILLINOIS DEPARTMENT OF TRANSPORTATION  
F.A.I. 90/94 (DAN RYAN EXPRESSWAY)  
NB ROADSIDE EMBANKMENT LANDSCAPE

PROPOSED IMPROVEMENT  
I-57 INTERCHANGE TO 31ST STREET

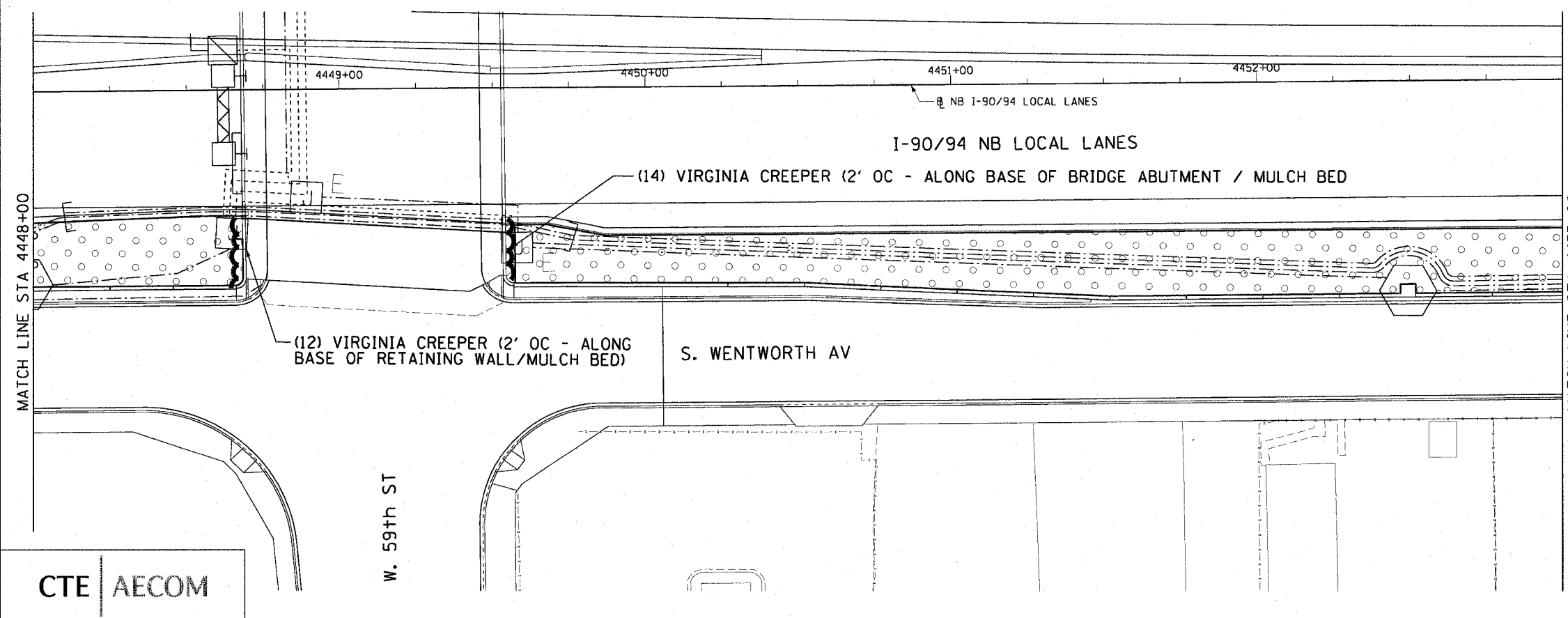
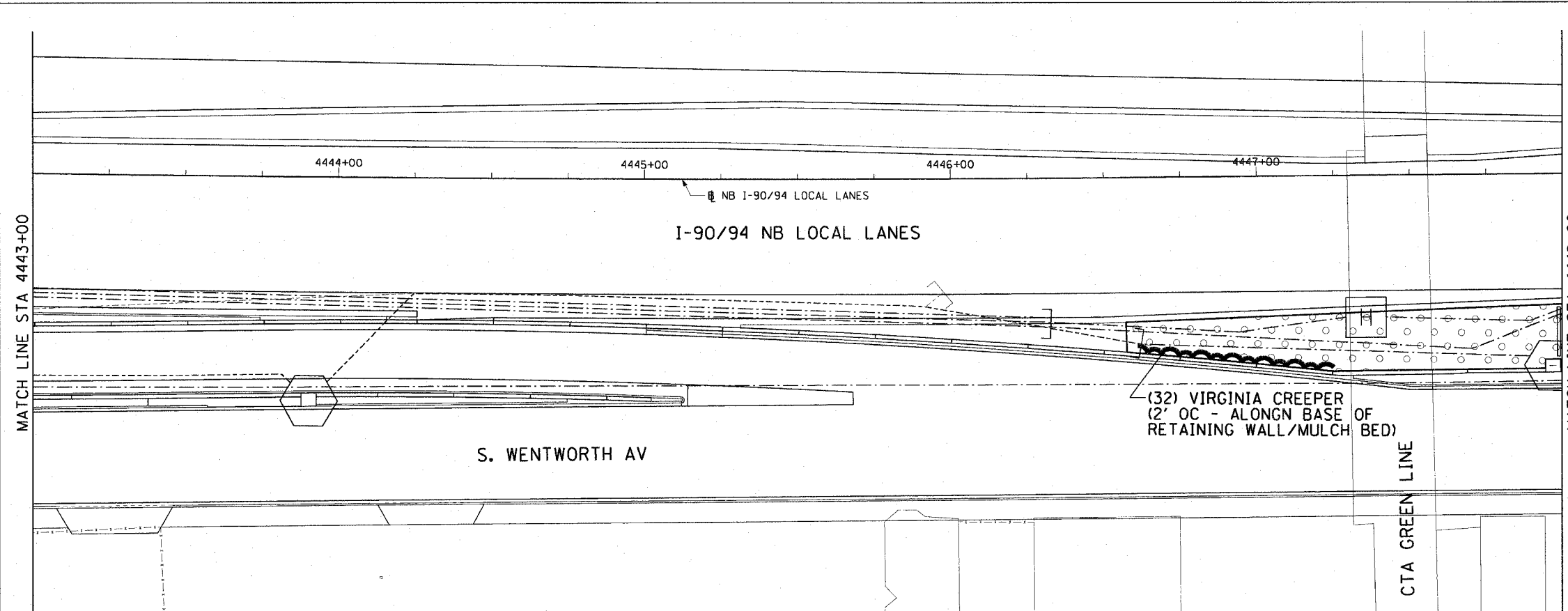
SCALE: 1"=20'  
DATE: JUNE 2008

DRAWN BY: LAM  
CHECKED BY: RMG

P:\40468\41\130\roads\de\_embankment\1320\_nbs\220047\_2008.rvt

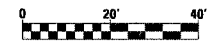
3/19/2008 6:57:32 PM

F.A.I. RTE.	SECTION	COUNTY	TOTAL SHEETS	SHEET NO.
90/94	2005-066 LS	COOK	77	57
STA. 4443+00		TO STA. 4453+00		
FED. ROAD DIST. NO. 1 ILLINOIS FED. AID PROJECT				
60A72				



CTE | AECOM

W. 59th ST



SHT-48 of 67

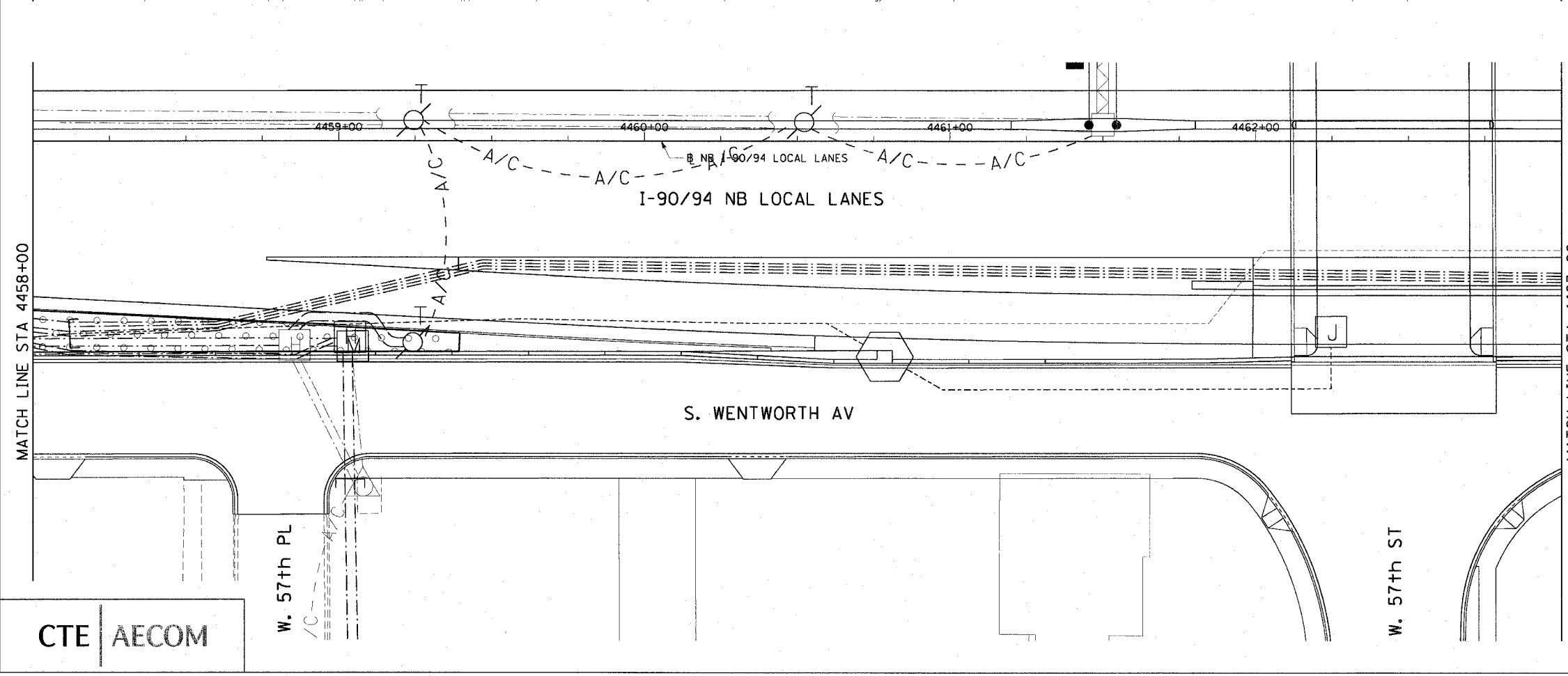
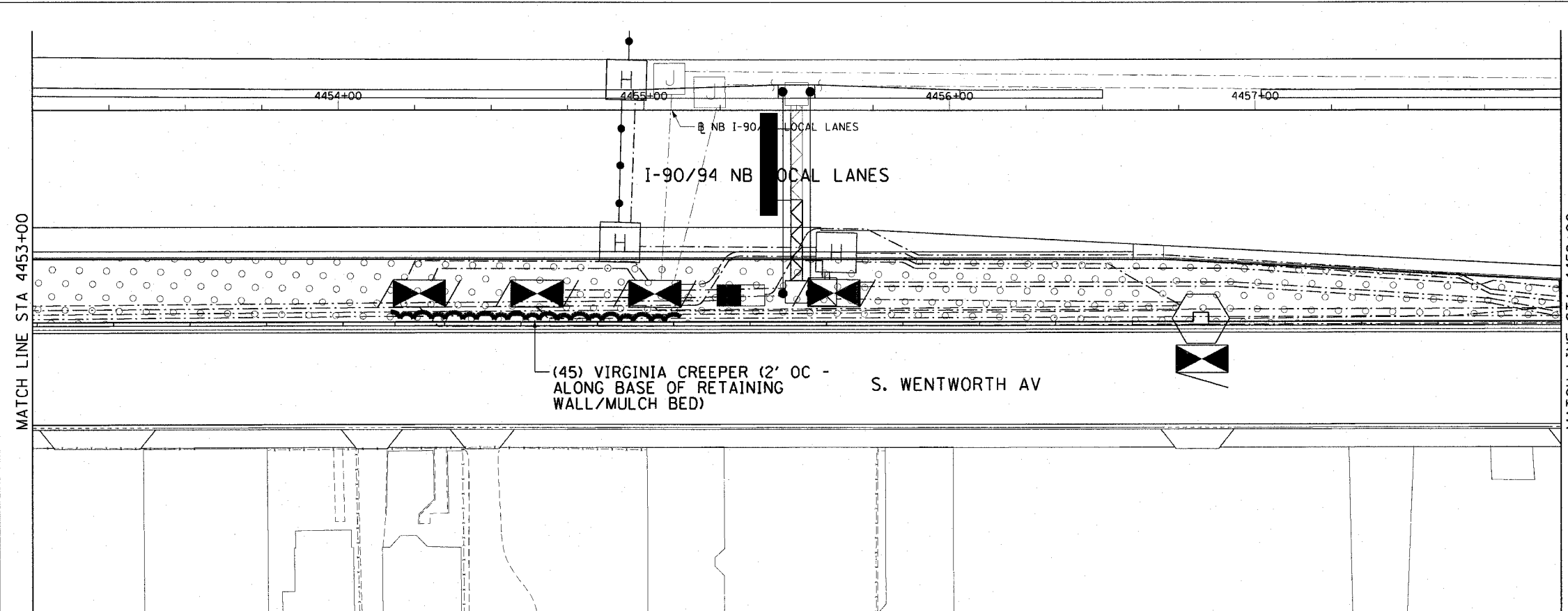
REVISIONS	
NAME	DATE

ILLINOIS DEPARTMENT OF TRANSPORTATION  
 F.A.I. 90/94 (DAN RYAN EXPRESSWAY)  
 NB ROADSIDE EMBANKMENT LANDSCAPE  
 PROPOSED IMPROVEMENT  
 I-57 INTERCHANGE TO 31ST STREET

SCALE: 1"=20'  
 DATE: JUNE 2008  
 DRAWN BY: LAM  
 CHECKED BY: RMG

3/19/2008 6:57:34 PM

F.A.I. RTE.	SECTION	COUNTY	TOTAL SHEETS	SHEET NO.
90/94	2005-066 LS	COOK	77	58
STA. 4453+00		TO STA. 4463+00		
FED. ROAD DIST. NO. 1		ILLINOIS FED. AID PROJECT		
60A72				



CTE | AECOM

W. 57th PL

W. 57th ST



SHT-49 of 67

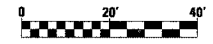
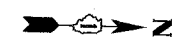
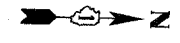
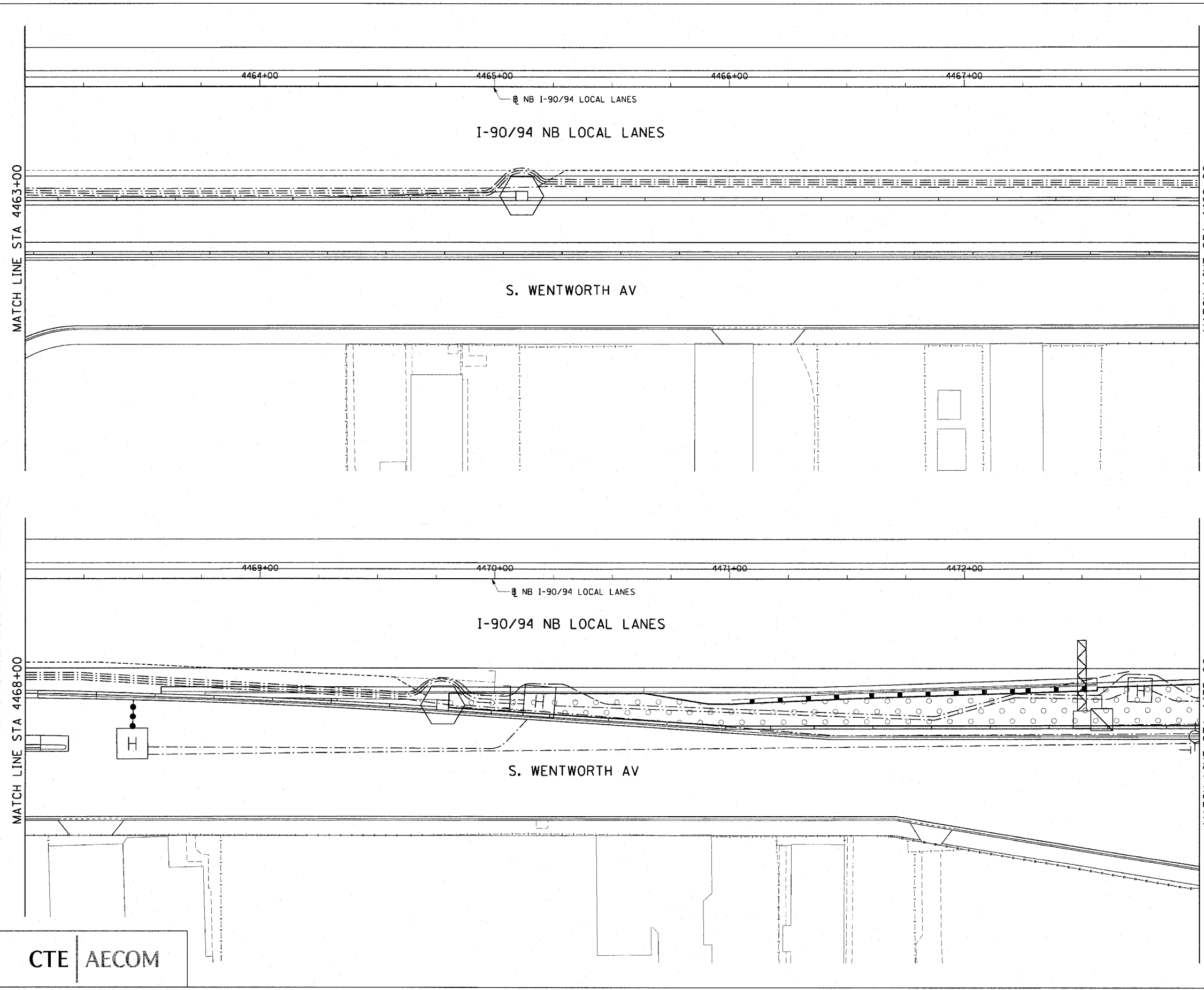
REVISIONS	
NAME	DATE

ILLINOIS DEPARTMENT OF TRANSPORTATION  
 F.A.I. 90/94 (DAN RYAN EXPRESSWAY)  
 NB ROADSIDE EMBANKMENT LANDSCAPE  
 PROPOSED IMPROVEMENT  
 I-57 INTERCHANGE TO 31ST STREET

SCALE: 1"=20'  
 DATE: JUNE 2008  
 DRAWN BY: LAM  
 CHECKED BY: RMG

P:\2004\66\2005-066\103\roadsides\embankment\103\2005-066-049-20.spl 6/27/2008 6:57:36 PM

F.A.I. RTE.	SECTION	COUNTY	TOTAL SHEETS	SHEET NO.
90/94	2005-066 LS	COOK	77	59
STA. 4463+00		TO STA. 4473+00		
FED. ROAD DIST. NO. 1		ILLINOIS FED. AID PROJECT		
60A72				



MATCH LINE STA 4463+00

MATCH LINE STA 4468+00

MATCH LINE STA 4468+00

MATCH LINE STA 4473+00

**CTE | AECOM**

REVISIONS	
NAME	DATE

SHT-50 of 67

ILLINOIS DEPARTMENT OF TRANSPORTATION  
 F.A.I. 90/94 (DAN RYAN EXPRESSWAY)  
 NB ROADSIDE EMBANKMENT LANDSCAPE

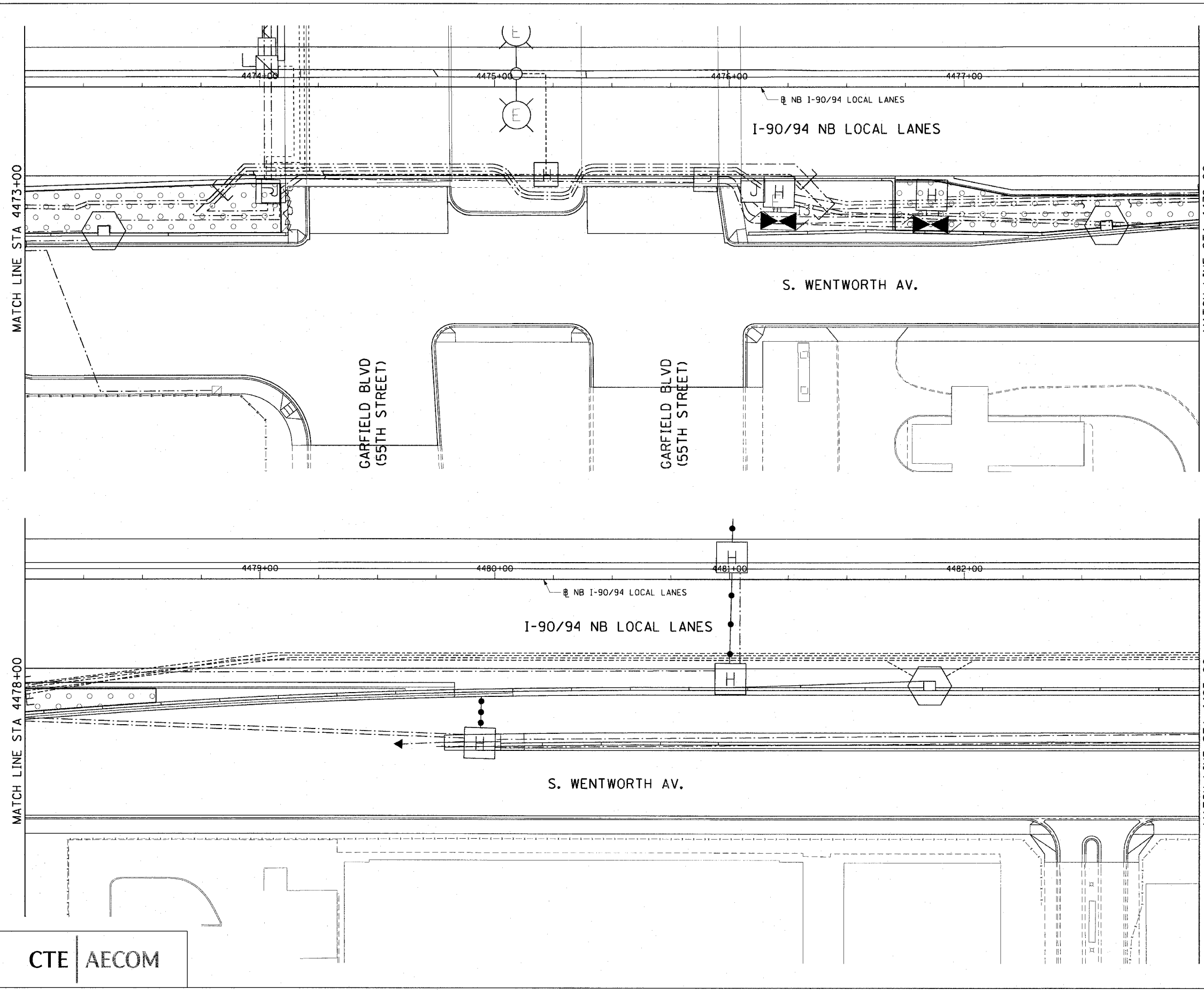
**PROPOSED IMPROVEMENT**  
**I-57 INTERCHANGE TO 31ST STREET**

SCALE: 1"=20'  
 DATE: JUNE 2008

DRAWN BY: LAM  
 CHECKED BY: RMG

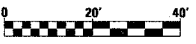
P:\0468\civil\30\roadside embankment\sh50.dwg 6/19/2008 6:57:39 PM

F.A.I. RTE.	SECTION	COUNTY	TOTAL SHEETS	SHEET NO.
90/94	2005-066 LS	COOK	77	60
STA. 4473+00		TO STA. 4483+00		
FED. ROAD DIST. NO. 1		ILLINOIS FED. AID PROJECT		
60A72				



CTE | AECOM

REVISIONS	
NAME	DATE



SHT-51 of 67

ILLINOIS DEPARTMENT OF TRANSPORTATION  
 F.A.I. 90/94 (DAN RYAN EXPRESSWAY)  
 NB ROADSIDE EMBANKMENT LANDSCAPE

**PROPOSED IMPROVEMENT**  
**1-57 INTERCHANGE TO 31ST STREET**

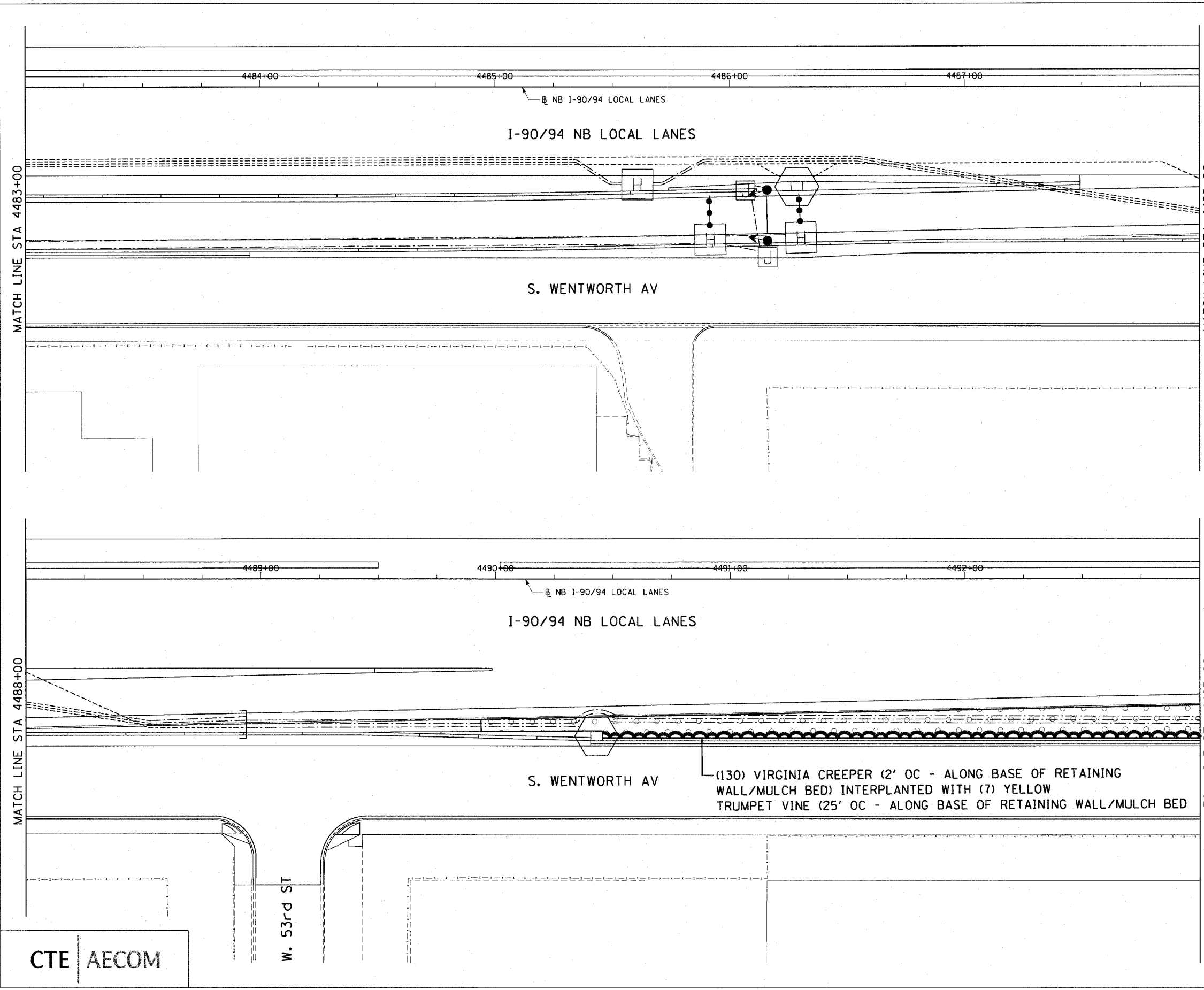
SCALE: 1"=20'  
 DATE: JUNE 2008

DRAWN BY: LAM  
 CHECKED BY: RMG

P:\A0468\civil\30\roads\oe\_embankment\A02a\_rdv\se22051\_2.dwg 6/19/2008 6:57:41 PM

F.A.I. RTE.	SECTION	COUNTY	TOTAL SHEETS	SHEET NO.
90/94	2005-066 LS	COOK	77	61
STA. 4483+00		TO STA. 4493+00		
FED. ROAD DIST. NO. 1		ILLINOIS FED. AID PROJECT		

60A72



REVISIONS	
NAME	DATE

SHT-52 of 67

ILLINOIS DEPARTMENT OF TRANSPORTATION  
F.A.I. 90/94 (DAN RYAN EXPRESSWAY)  
NB ROADSIDE EMBANKMENT LANDSCAPE

**PROPOSED IMPROVEMENT  
I-57 INTERCHANGE TO 31ST STREET**

SCALE: 1"=20'  
DATE: JUNE 2008


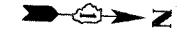
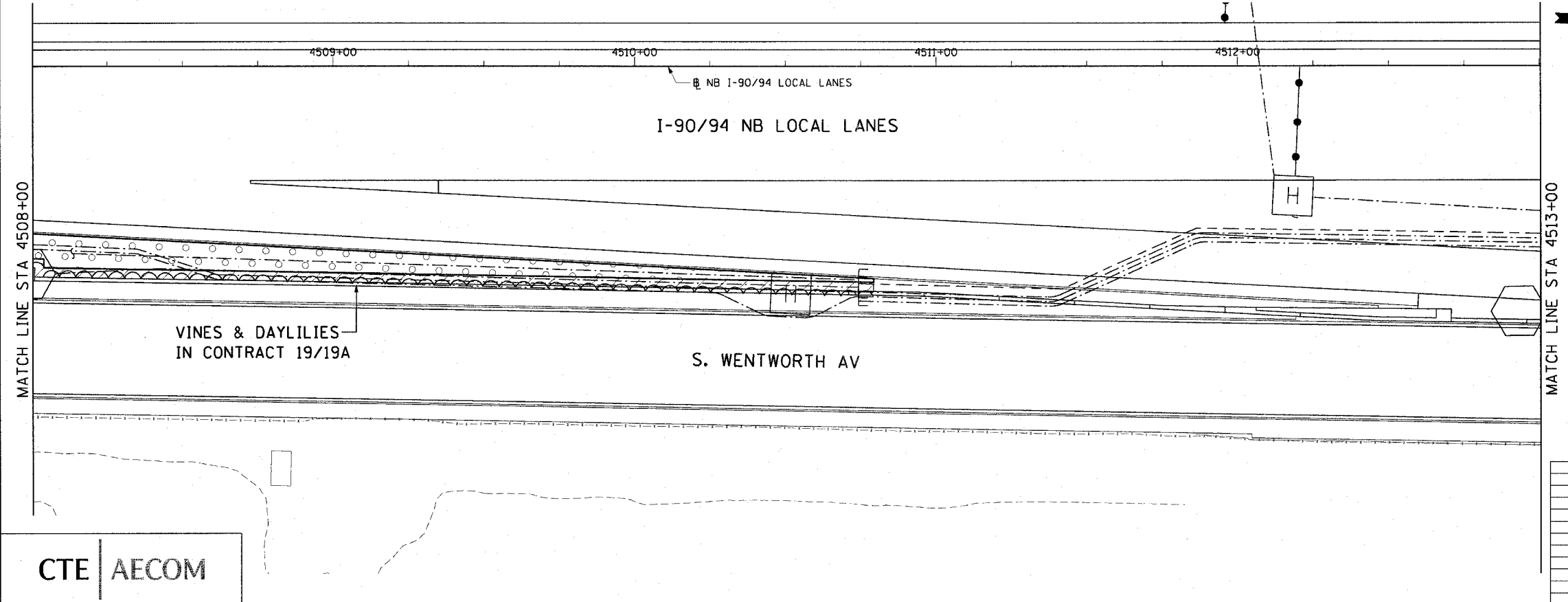
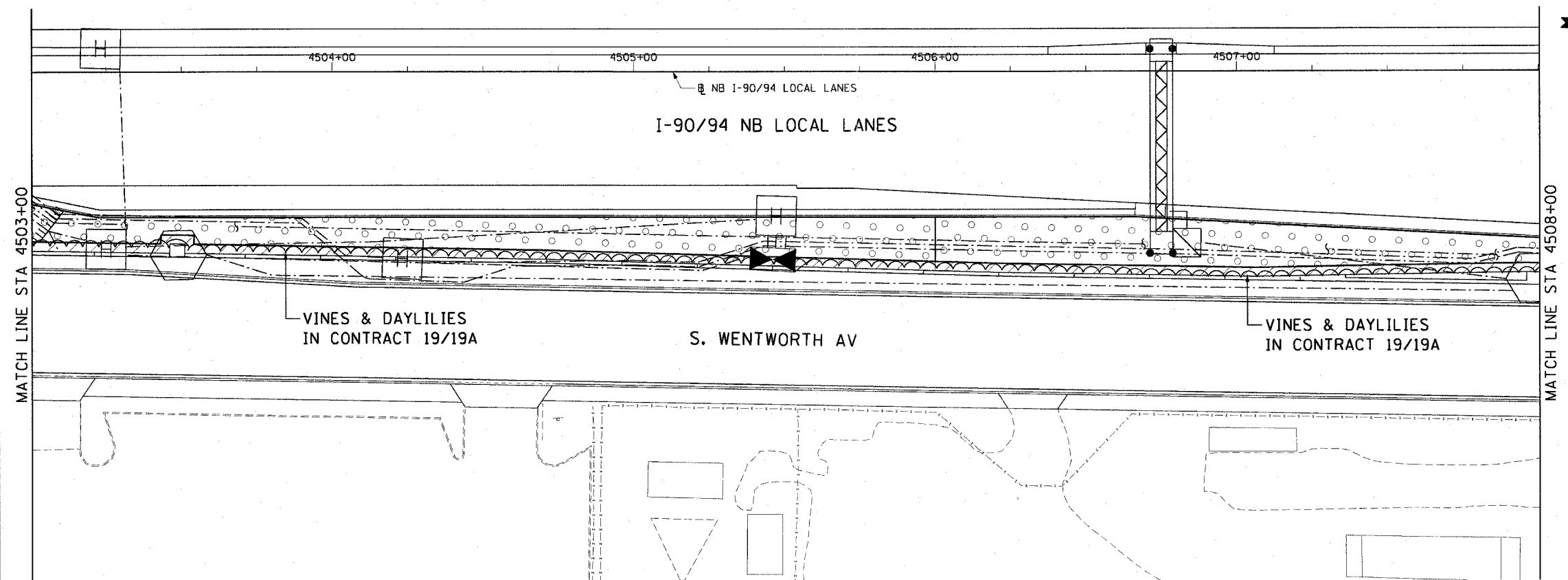
DRAWN BY: LAM  
CHECKED BY: RMG

**CTE | AECOM**

P:\040468\01\10-road\side embankment\stn220\_1b\622052\_2.dwg 6/19/2008 6:57:43 PM



F.A.I. RTE.	SECTION	COUNTY	TOTAL SHEETS	SHEET NO.
90/94	2005-066 LS	COOK	77	63
STA. 4503+00		TO STA. 4513+00		
FED. ROAD DIST. NO. 1		ILLINOIS FED. AID PROJECT		
60A72				



REVISIONS	
NAME	DATE

SHT-54 of 67

ILLINOIS DEPARTMENT OF TRANSPORTATION  
 F.A.I. 90/94 (DAN RYAN EXPRESSWAY)  
 NB ROADSIDE EMBANKMENT LANDSCAPE

**PROPOSED IMPROVEMENT**  
**I-57 INTERCHANGE TO 31ST STREET**

SCALE: 1"=20'  
 DATE: JUNE 2008

DRAWN BY: LAM  
 CHECKED BY: RMG



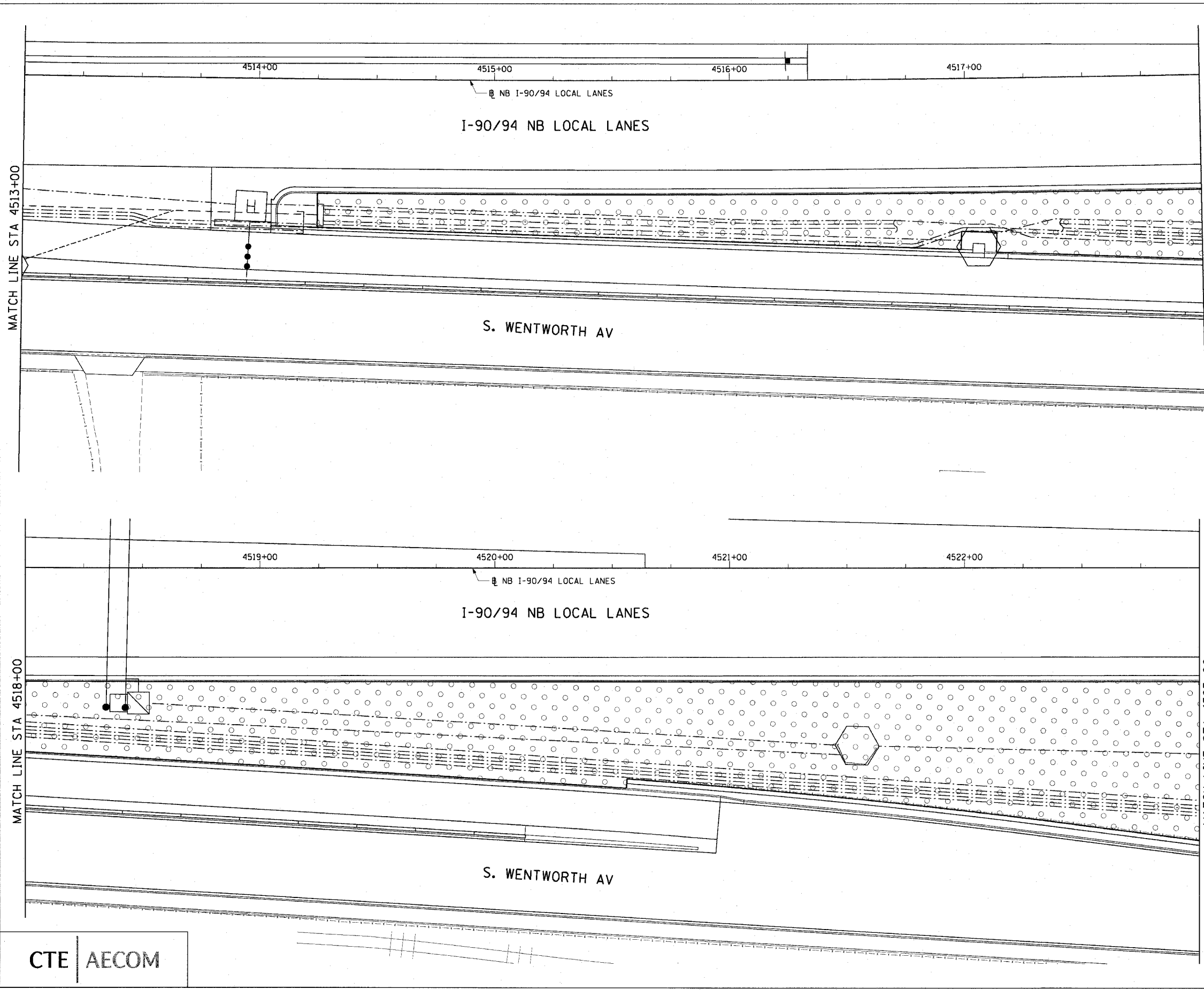
**CTE | AECOM**

P:\40468\civil\30-proc\156-embankment\156-220-NB\9022054-2.dwg 6/19/2008 6:57:47 PM



F.A.I. REF.	SECTION	COUNTY	TOTAL SHEETS	SHEET NO.
90/94	2005-066 LS	COOK	77	64
STA. 4513+00		TO STA. 4523+00		
FED. ROAD DIST. NO. 1		ILLINOIS FED. AID PROJECT		

60A72



MATCH LINE STA 4513+00

MATCH LINE STA 4518+00

MATCH LINE STA 4518+00

MATCH LINE STA 4523+00

**CTE | AECOM**

REVISIONS	
NAME	DATE

SHT-55 of 67

ILLINOIS DEPARTMENT OF TRANSPORTATION  
 F.A.I. 90/94 (DAN RYAN EXPRESSWAY)  
 NB ROADSIDE EMBANKMENT LANDSCAPE

**PROPOSED IMPROVEMENT**  
 I-57 INTERCHANGE TO 31ST STREET

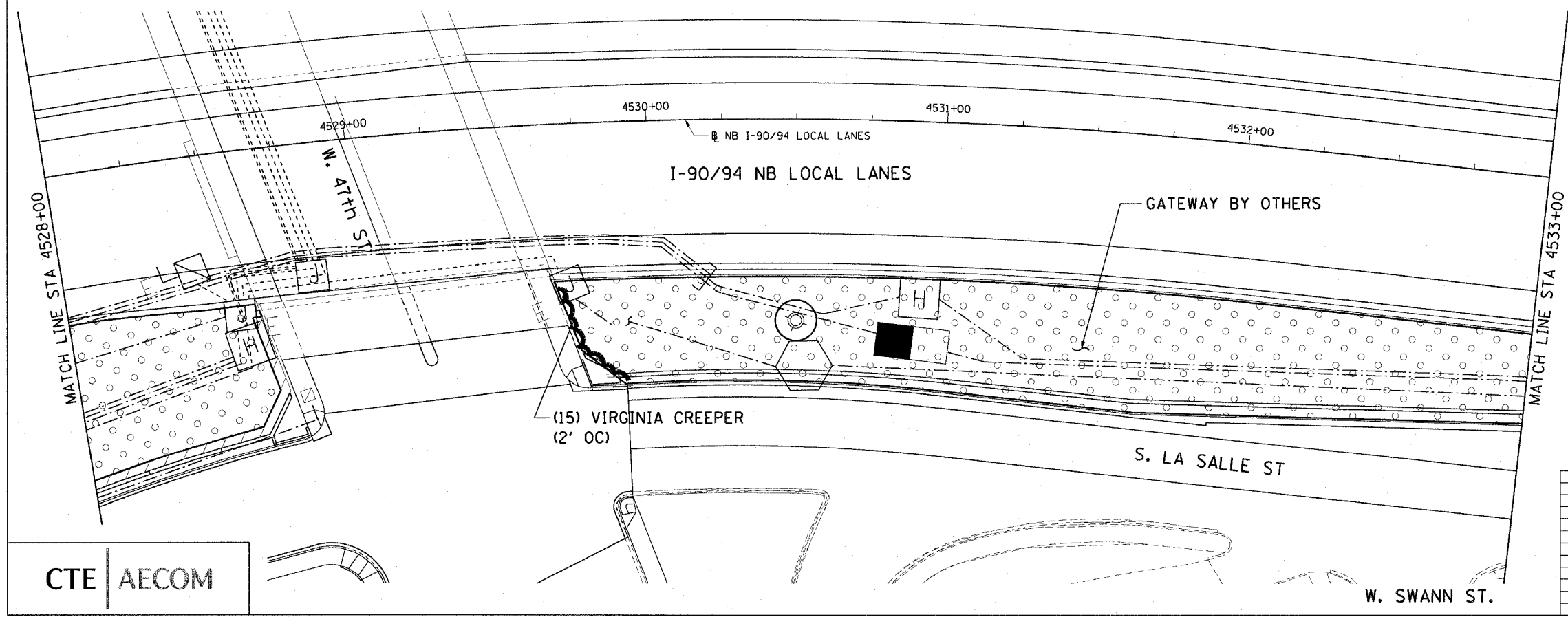
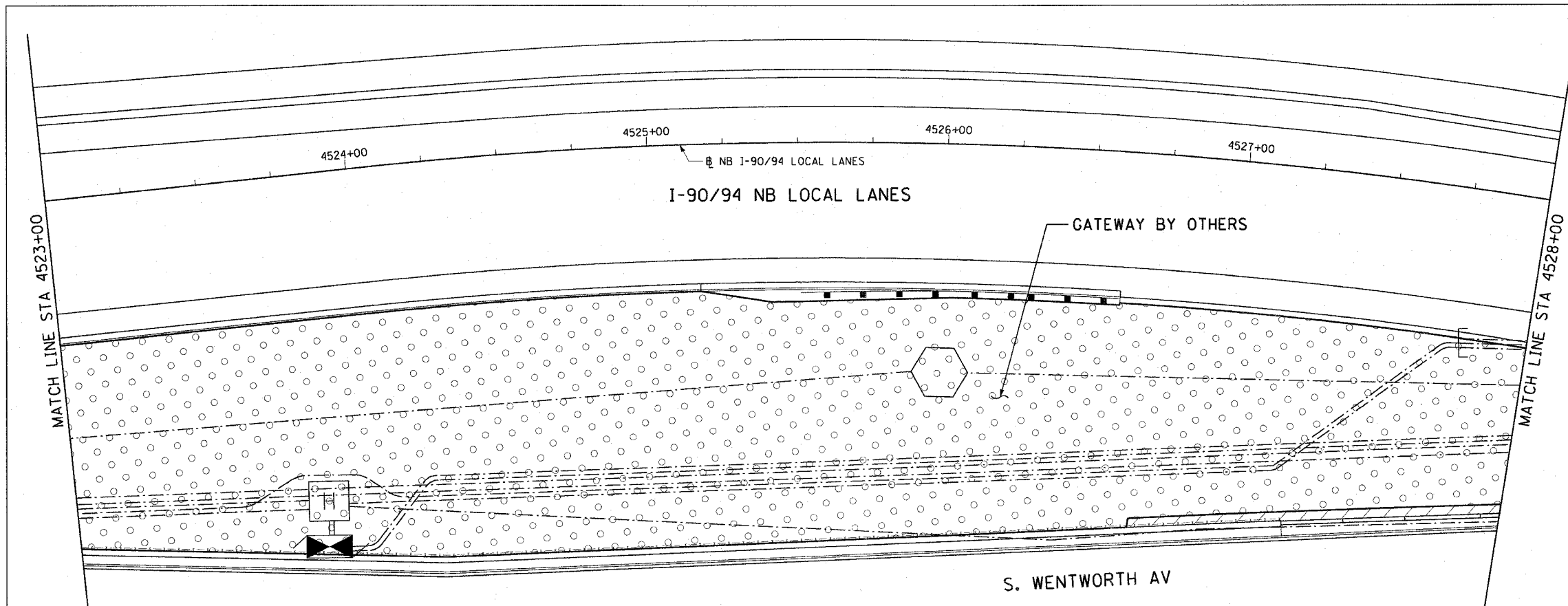
SCALE: 1"=20'  
 DATE: JUNE 2008

DRAWN BY: LAM  
 CHECKED BY: RMG

p:\p\0468\civil\30-roadside embankment\stn220.tbl 6/19/2008 6:57:50 PM

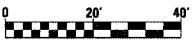
F.A.I. RTE.	SECTION	COUNTY	TOTAL SHEETS	SHEET NO.
90/94	2005-066 LS	COOK	77	65
STA. 4523+00	TO STA. 4533+00			
FED. ROAD DIST. NO. 1	ILLINOIS	FED. AID PROJECT		

60A72



CTE | AECOM

REVISIONS	
NAME	DATE



SHT-56 of 67

ILLINOIS DEPARTMENT OF TRANSPORTATION  
 F.A.I. 90/94 (DAN RYAN EXPRESSWAY)  
 NB ROADSIDE EMBANKMENT LANDSCAPE

**PROPOSED IMPROVEMENT  
 I-57 INTERCHANGE TO 31ST STREET**

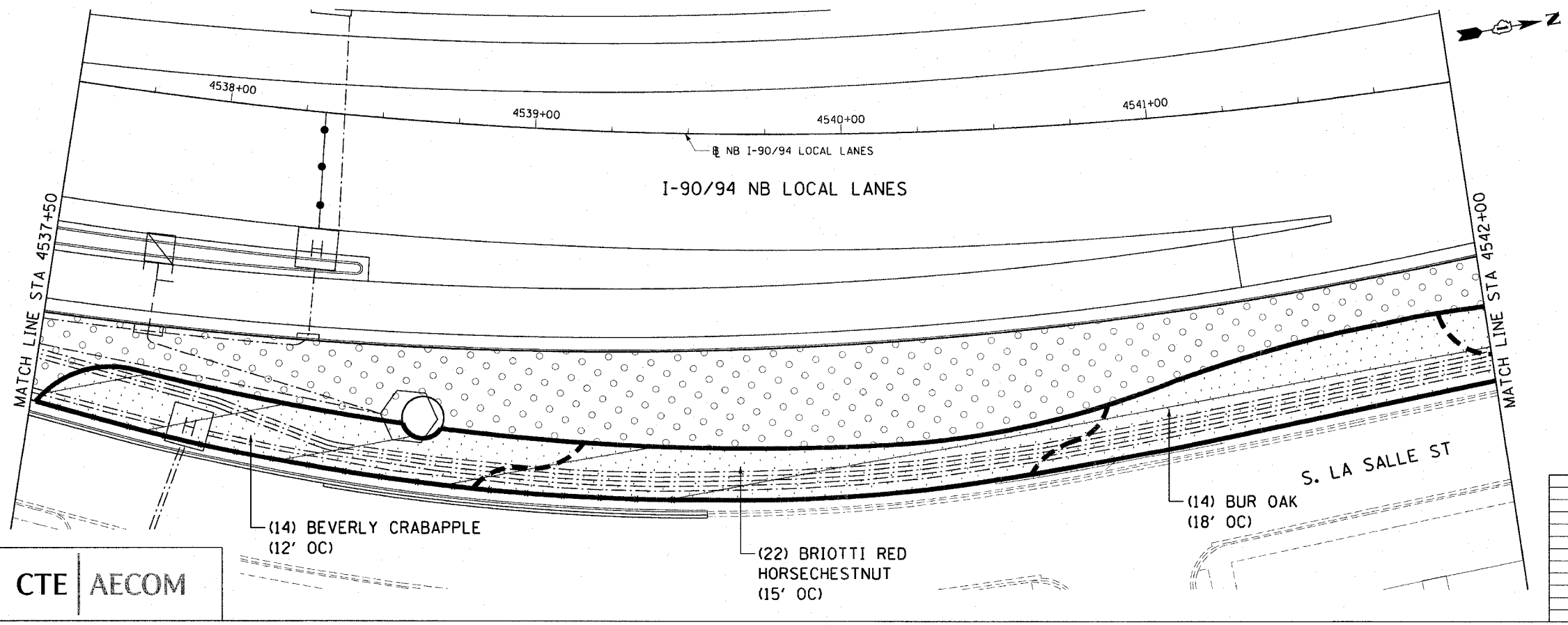
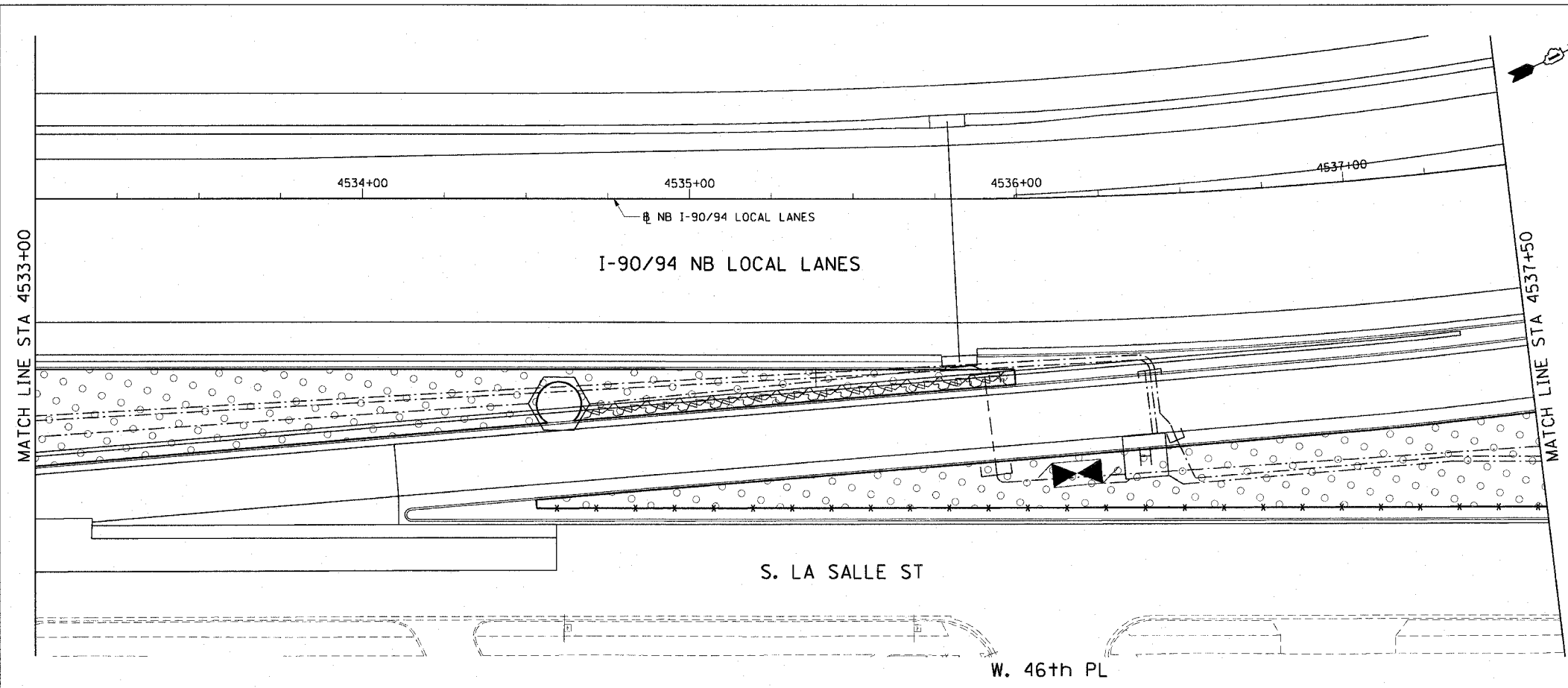
SCALE: 1"=20'  
 DATE: JUNE 2008

DRAWN BY: LAM  
 CHECKED BY: RMG

P:\04068\4\1\30\roadside embankment\STA\22a\1b\622056\_22a.dwg 6/17/2008 6:57:55 PM

F.A.I. RTE.	SECTION	COUNTY	TOTAL SHEETS	SHEET NO.
90/94	2005-066 LS	COOK	77	66
STA. 4533+00	TO STA. 4542+00			
FED. ROAD DIST. NO. 1	ILLINOIS	FED. AID PROJECT		

60A72



CTE | AECOM

REVISIONS	
NAME	DATE

SHT-57 of 67

ILLINOIS DEPARTMENT OF TRANSPORTATION  
F.A.I. 90/94 (DAN RYAN EXPRESSWAY)  
NB ROADSIDE EMBANKMENT LANDSCAPE

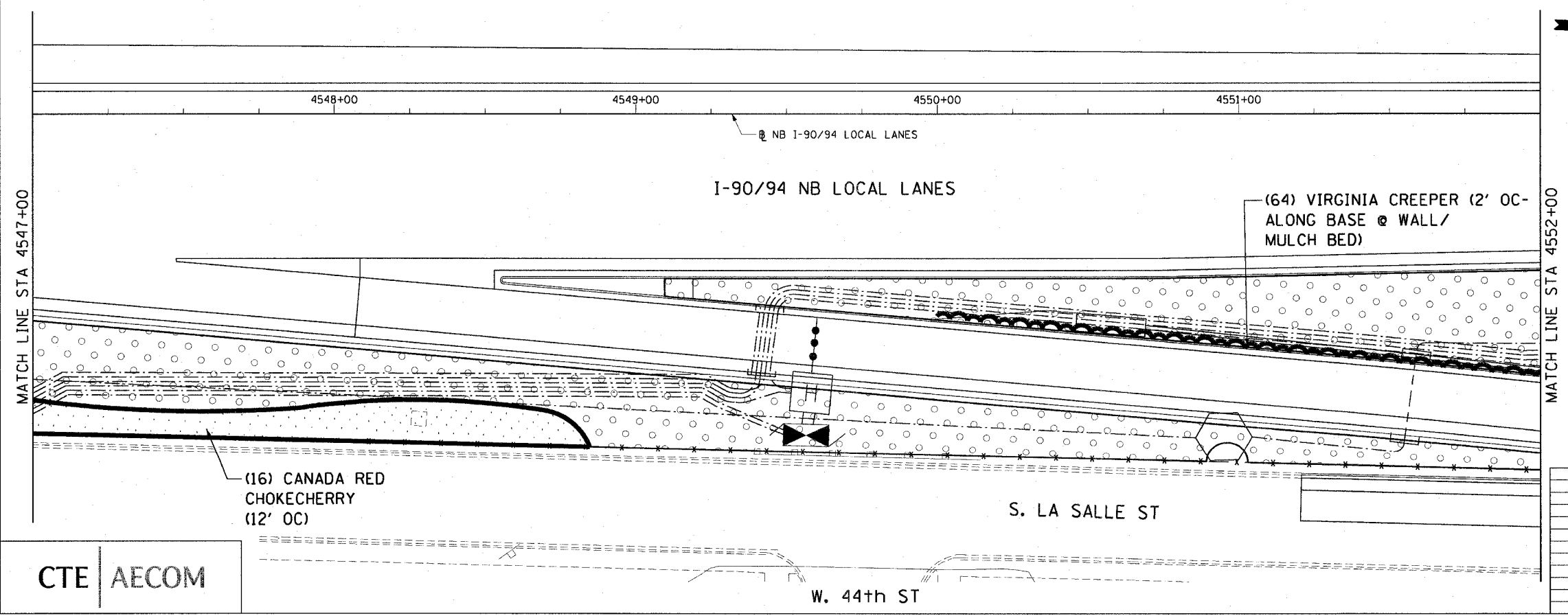
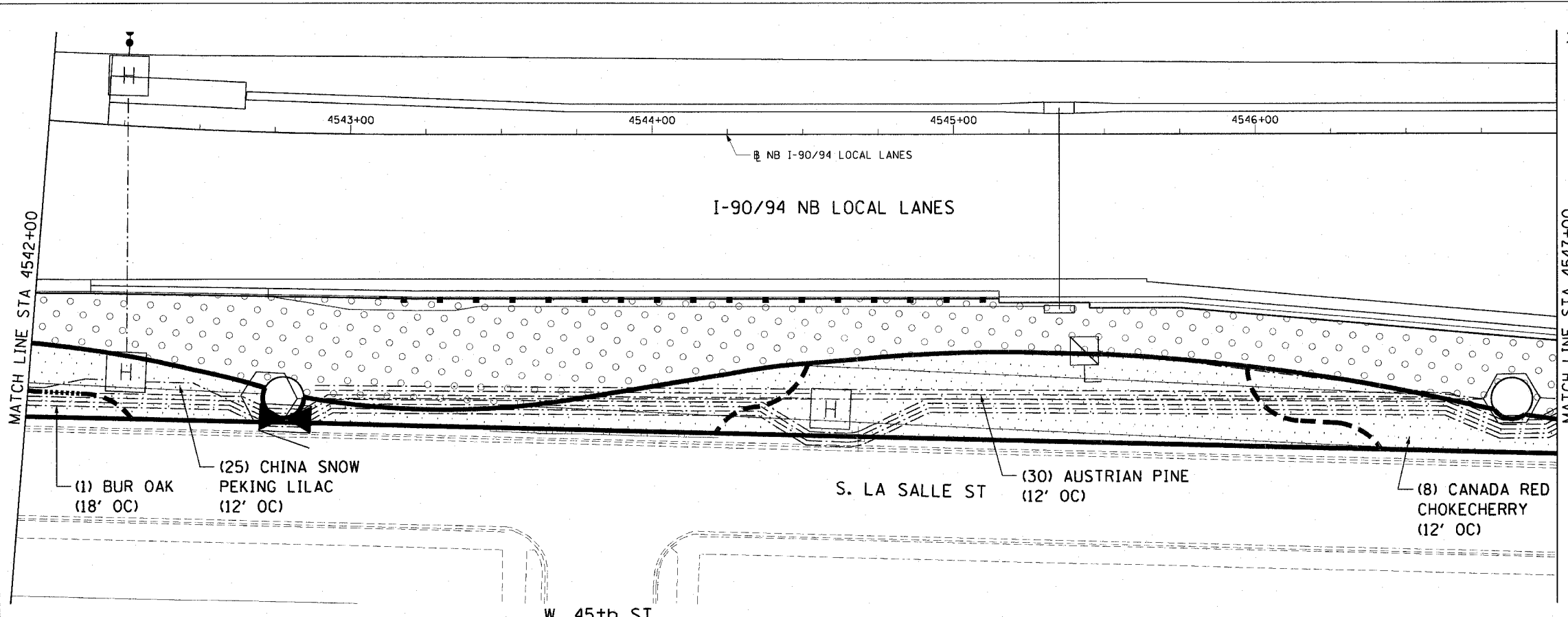
**PROPOSED IMPROVEMENT  
I-57 INTERCHANGE TO 31ST STREET**

SCALE: 1"=20'  
DATE: JUNE 2008

DRAWN BY: LAM  
CHECKED BY: RMG


P:\040468.dwg\130-roadside-embankment\130-roadside-embankment.dwg 2/2/08 10:56:22 AM 2/2/08 6:57:55 PM

F.A.I. R.T.E.	SECTION	COUNTY	TOTAL SHEETS	SHEET NO.
90/94	2005-066 LS	COOK	77	67
STA. 4542+00	TO STA. 4552+00			
FED. ROAD DIST. NO. 1	ILLINOIS	FED. AID PROJECT		
60A72				



CTE | AECOM

REVISIONS	
NAME	DATE



SHT-58 of 67

ILLINOIS DEPARTMENT OF TRANSPORTATION  
 F.A.I. 90/94 (DAN RYAN EXPRESSWAY)  
 NB ROADSIDE EMBANKMENT LANDSCAPE

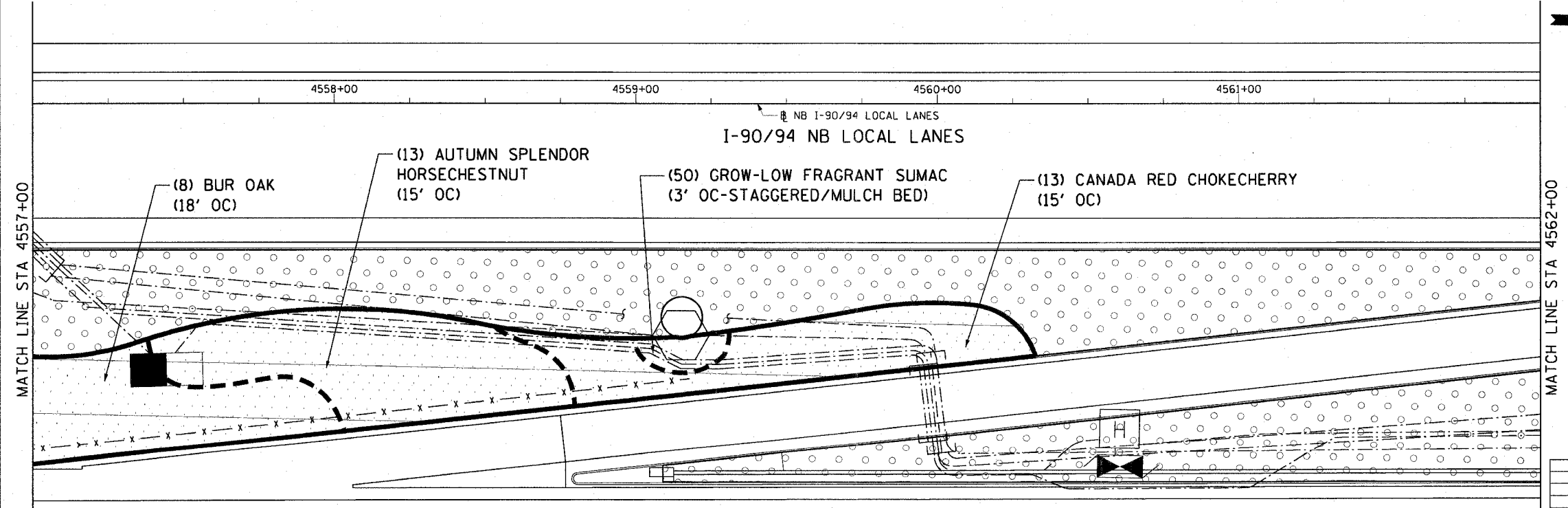
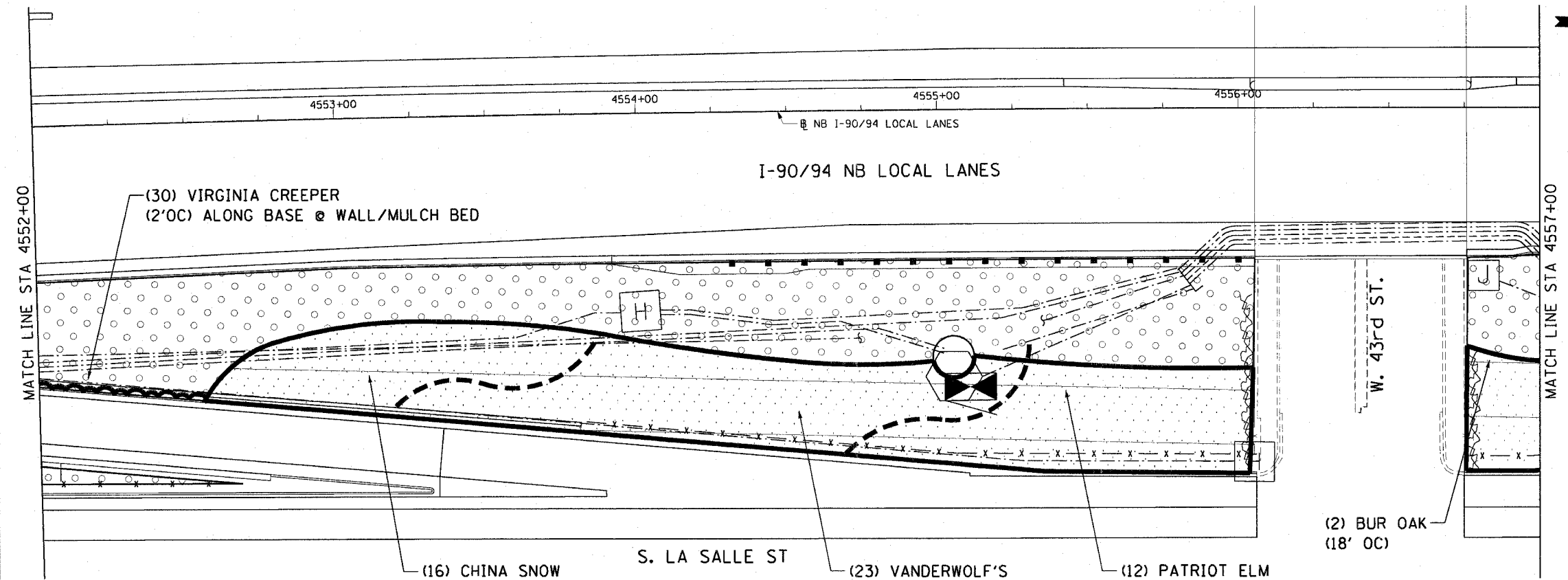
PROPOSED IMPROVEMENT  
 I-57 INTERCHANGE TO 31ST STREET

SCALE: 1"=20'  
 DATE: JUNE 2008

DRAWN BY: LAM  
 CHECKED BY: RMG

P:\040608\01\1030\roadside\_embankment\STA227\_NBY8262058\_2.dwg 6/17/2008 6:57:58 PM

F.A.I. RTE.	SECTION	COUNTY	TOTAL SHEETS	SHEET NO.
90/94	2005-066 LS	COOK	77	68
STA. 4552+00		TO STA. 4562+00		
FED. ROAD DIST. NO. 1		ILLINOIS FED. AID PROJECT		
60A72				



CTE | AECOM

S. LA SALLE ST

REVISIONS	NAME	DATE

SHT-59 of 67

ILLINOIS DEPARTMENT OF TRANSPORTATION  
 F.A.I. 90/94 (DAN RYAN EXPRESSWAY)  
 NB ROADSIDE EMBANKMENT LANDSCAPE

PROPOSED IMPROVEMENT  
 I-57 INTERCHANGE TO 31ST STREET

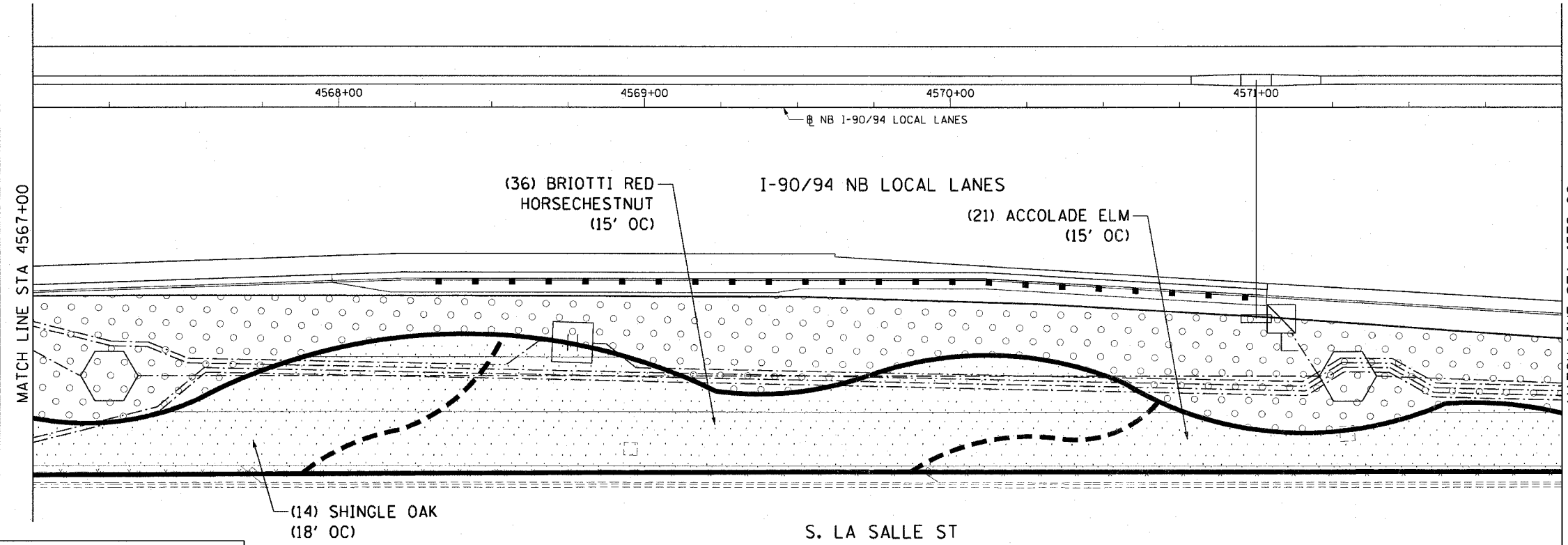
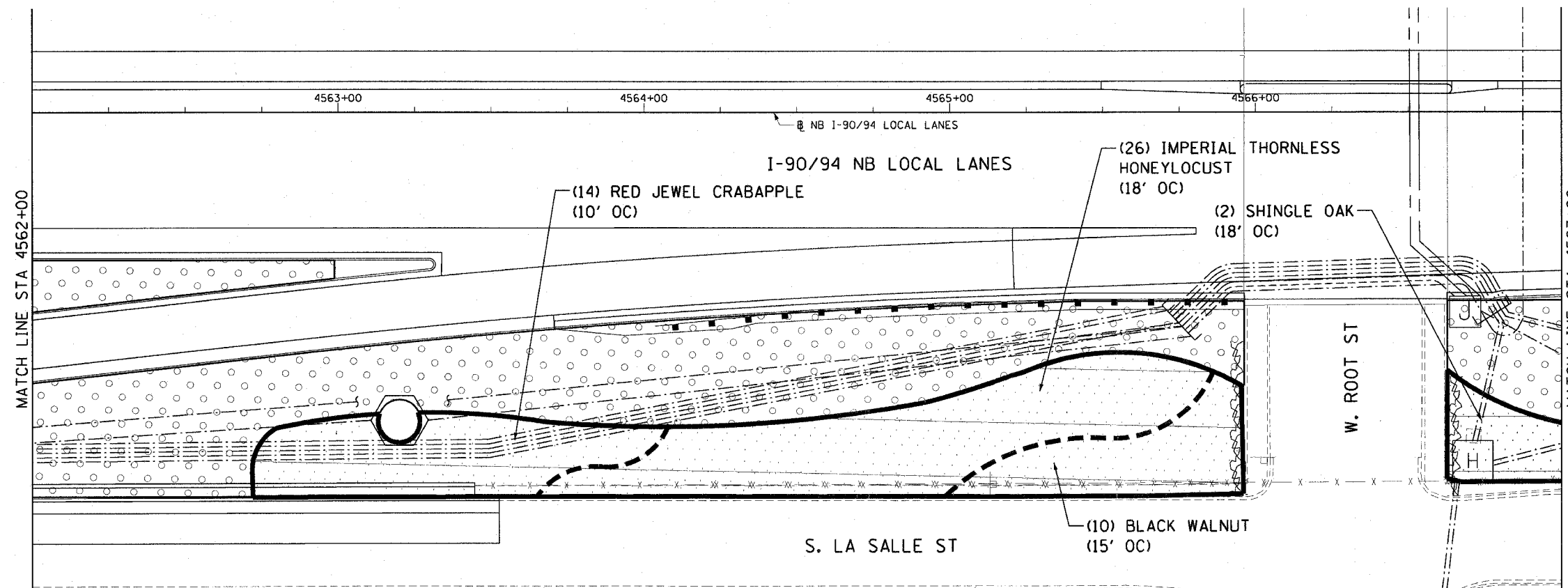
SCALE: 1"=20'  
 DATE: JUNE 2008

DRAWN BY: LAM  
 CHECKED BY: RMG

P:\A0468\civil\Corrections\embankment\1200\16V5620059\_2.dwg 6/5/2008 6:58:01 PM

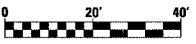
F.A.I. RTE.	SECTION	COUNTY	TOTAL SHEETS	SHEET NO.
90/94	2005-066 LS	COOK	77	69
STA. 4562+00	TO STA. 4572+00			
FED. ROAD DIST. NO. 1	ILLINOIS	FED. AID PROJECT		

60A72



CTE | AECOM

REVISIONS	
NAME	DATE



SHT-60 of 67

ILLINOIS DEPARTMENT OF TRANSPORTATION  
F.A.I. 90/94 (DAN RYAN EXPRESSWAY)  
NB ROADSIDE EMBANKMENT LANDSCAPE

**PROPOSED IMPROVEMENT  
I-57 INTERCHANGE TO 31ST STREET**

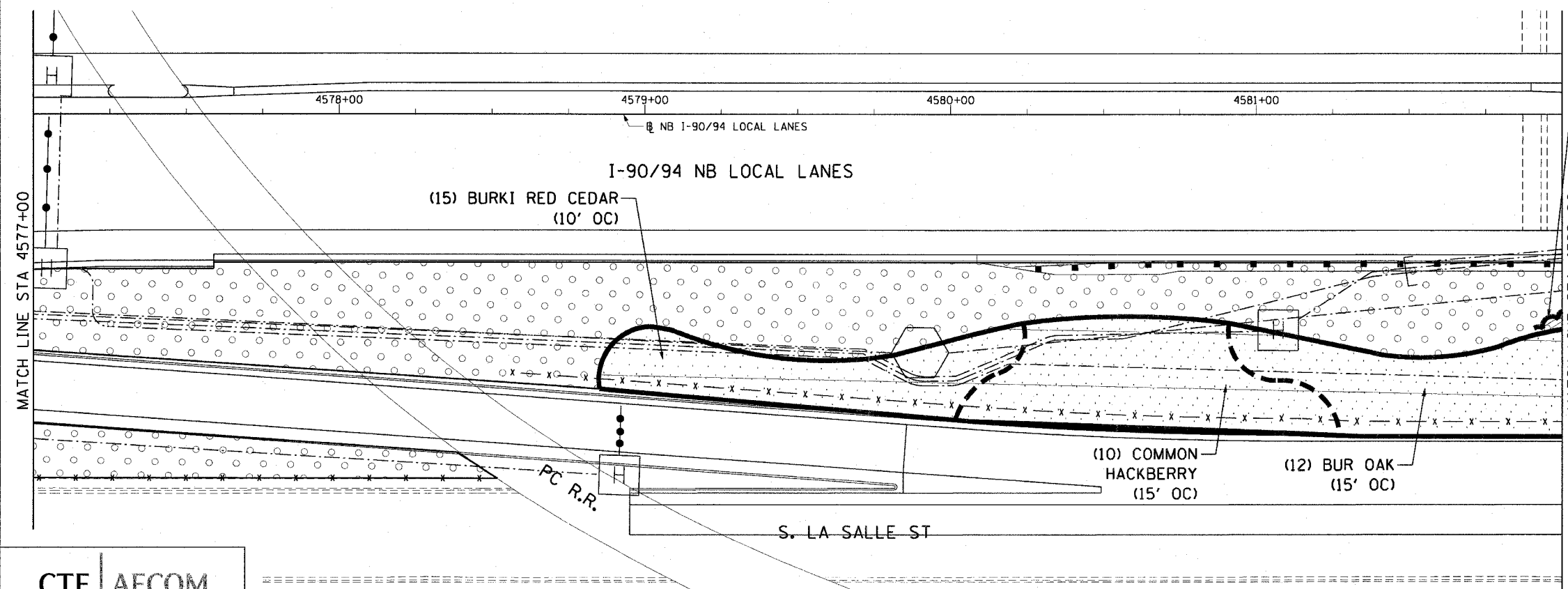
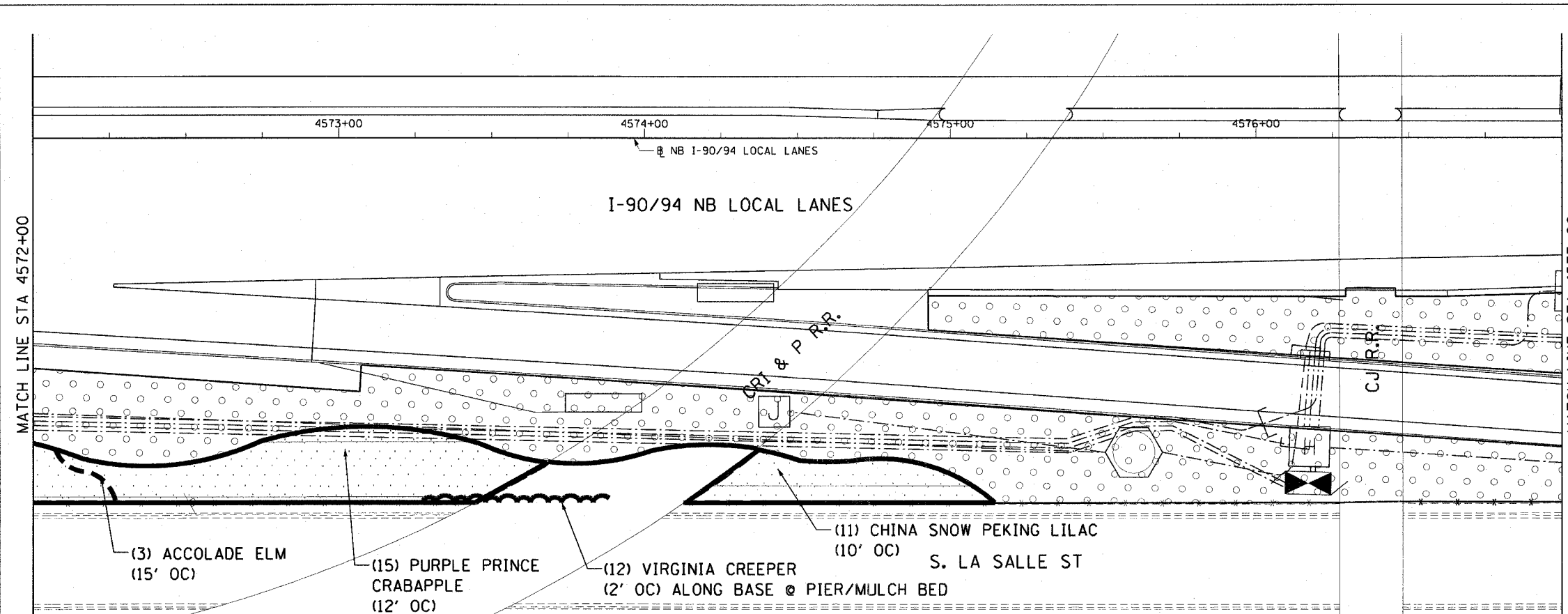
SCALE: 1"=20'  
DATE: JUNE 2008

DRAWN BY: LAM  
CHECKED BY: RMG

I:\p\4046\B\civ\30-r\roadside embankment\sta\227 rd\6222060 22.dwg 6:58:04 PM 3/19/2008


F.A.I. RTE.	SECTION	COUNTY	TOTAL SHEETS	SHEET NO.
90/94	2005-066 LS	COOK	77	70
STA. 4572+00	TO STA. 4582+00			
FED. ROAD DIST. NO. 1	ILLINOIS	FED. AID PROJECT		

60A72



CTE | AECOM

REVISIONS	
NAME	DATE

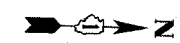
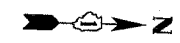
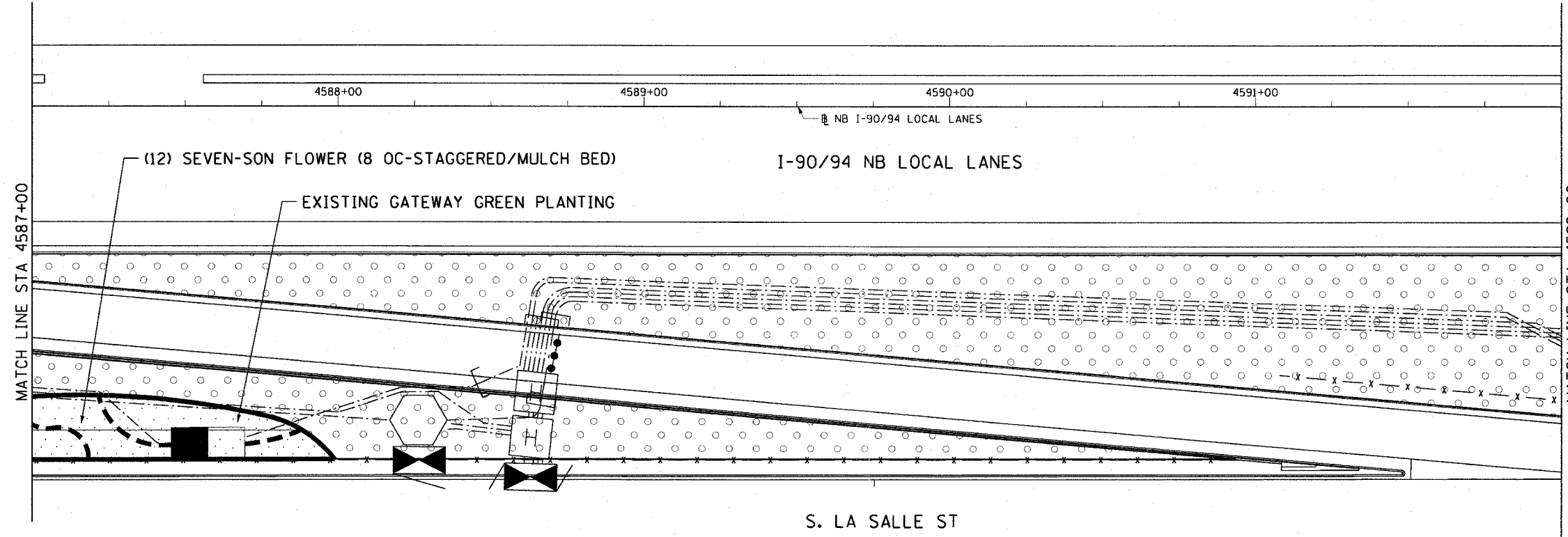
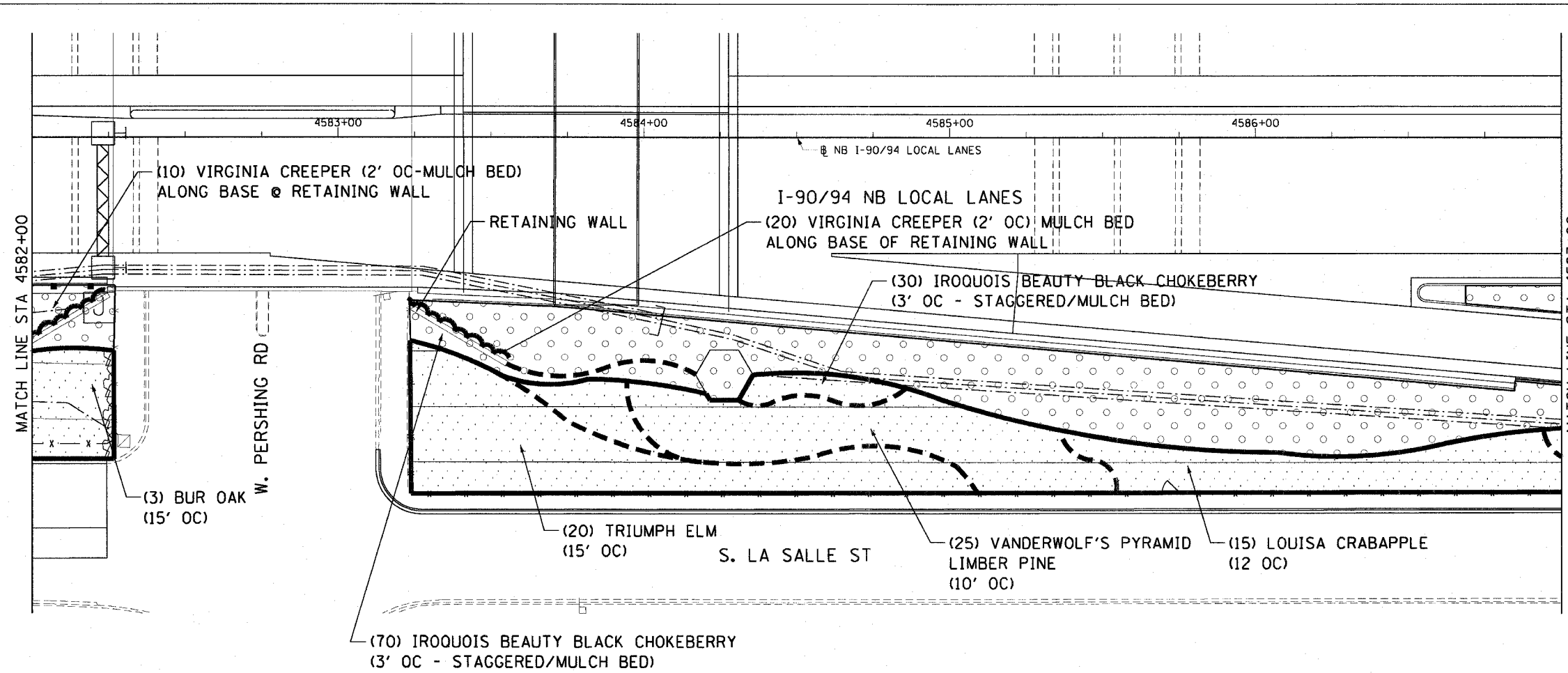


SHT-61 of 67  
 ILLINOIS DEPARTMENT OF TRANSPORTATION  
 F.A.I. 90/94 (DAN RYAN EXPRESSWAY)  
 NB ROADSIDE EMBANKMENT LANDSCAPE  
 PROPOSED IMPROVEMENT  
 I-57 INTERCHANGE TO 31ST STREET  
 SCALE: 1"=20'  
 DATE: JUNE 2008  
 DRAWN BY: LAM  
 CHECKED BY: RMG

P:\40458\ch\1\30-routes\66-embankment\60A72a.mxd 6/19/2008 6:58:07 PM


F.A.I. RTE.	SECTION	COUNTY	TOTAL SHEETS	SHEET NO.
90/94	2005-066 LS	COOK	77	71
STA. 4582+00	TO STA. 4592+00			
FED. ROAD DIST. NO. 1	ILLINOIS	FED. AID PROJECT		

60A72



CTE | AECOM

REVISIONS	
NAME	DATE



SHT-62 of 67

ILLINOIS DEPARTMENT OF TRANSPORTATION  
 F.A.I. 90/94 (DAN RYAN EXPRESSWAY)  
 NB ROADSIDE EMBANKMENT LANDSCAPE

PROPOSED IMPROVEMENT  
 I-57 INTERCHANGE TO 31ST STREET

SCALE: 1"=20'  
 DATE: JUNE 2008

DRAWN BY: LAM  
 CHECKED BY: RMG

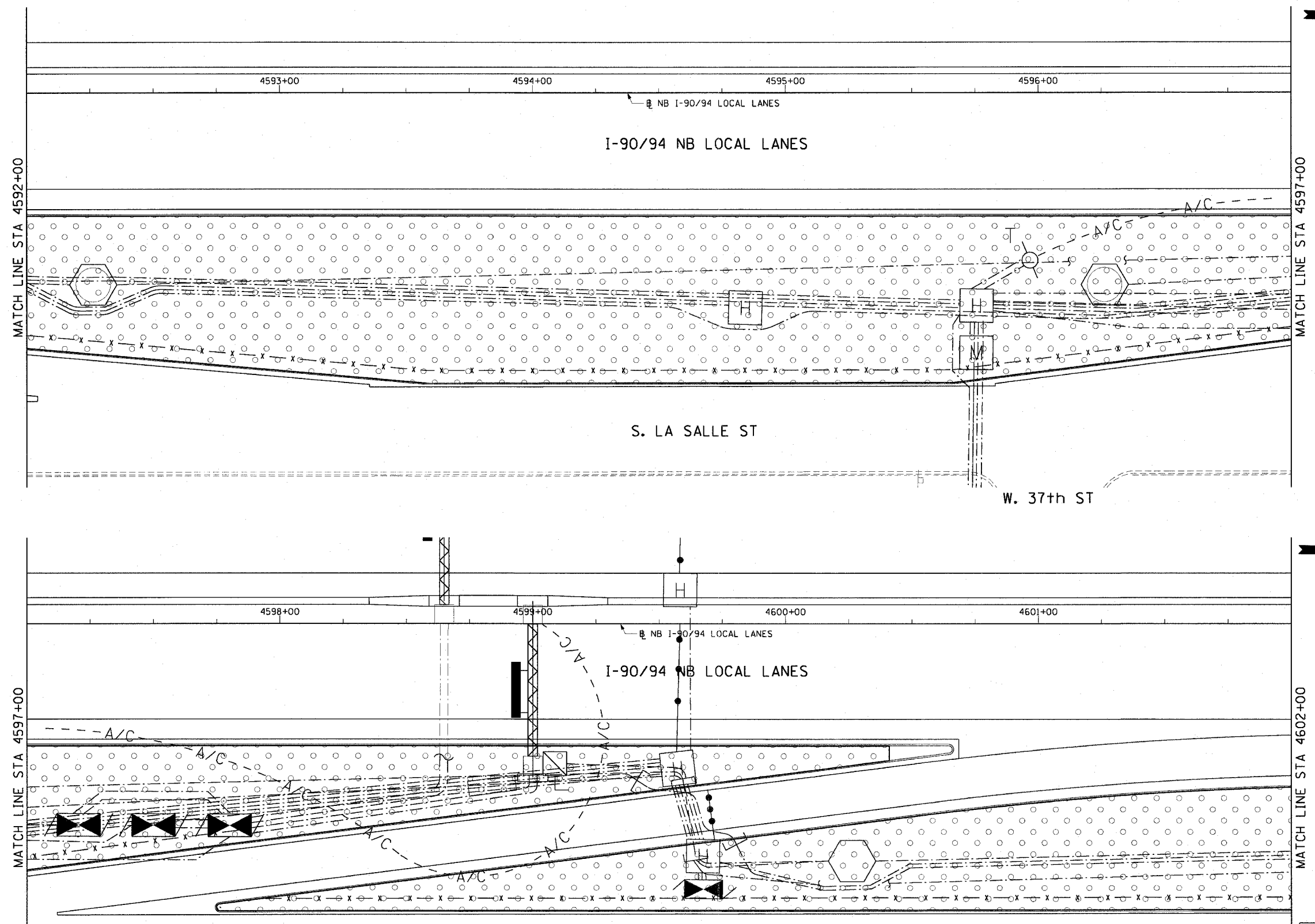
I:\projects\90\94\civil\30\roadside\embankment\sh7227\10\93226062\_2.dwg

6/19/2008



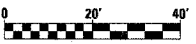
F.A.I. RTE.	SECTION	COUNTY	TOTAL SHEETS	SHEET NO.
90/94	2005-066 LS	COOK	77	72
STA. 4592+00		TO STA. 4602+00		
FED. ROAD DIST. NO. 1		ILLINOIS FED. AID PROJECT		

60A72



CTE | AECOM

REVISIONS	
NAME	DATE



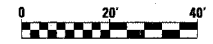
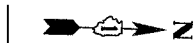
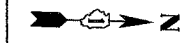
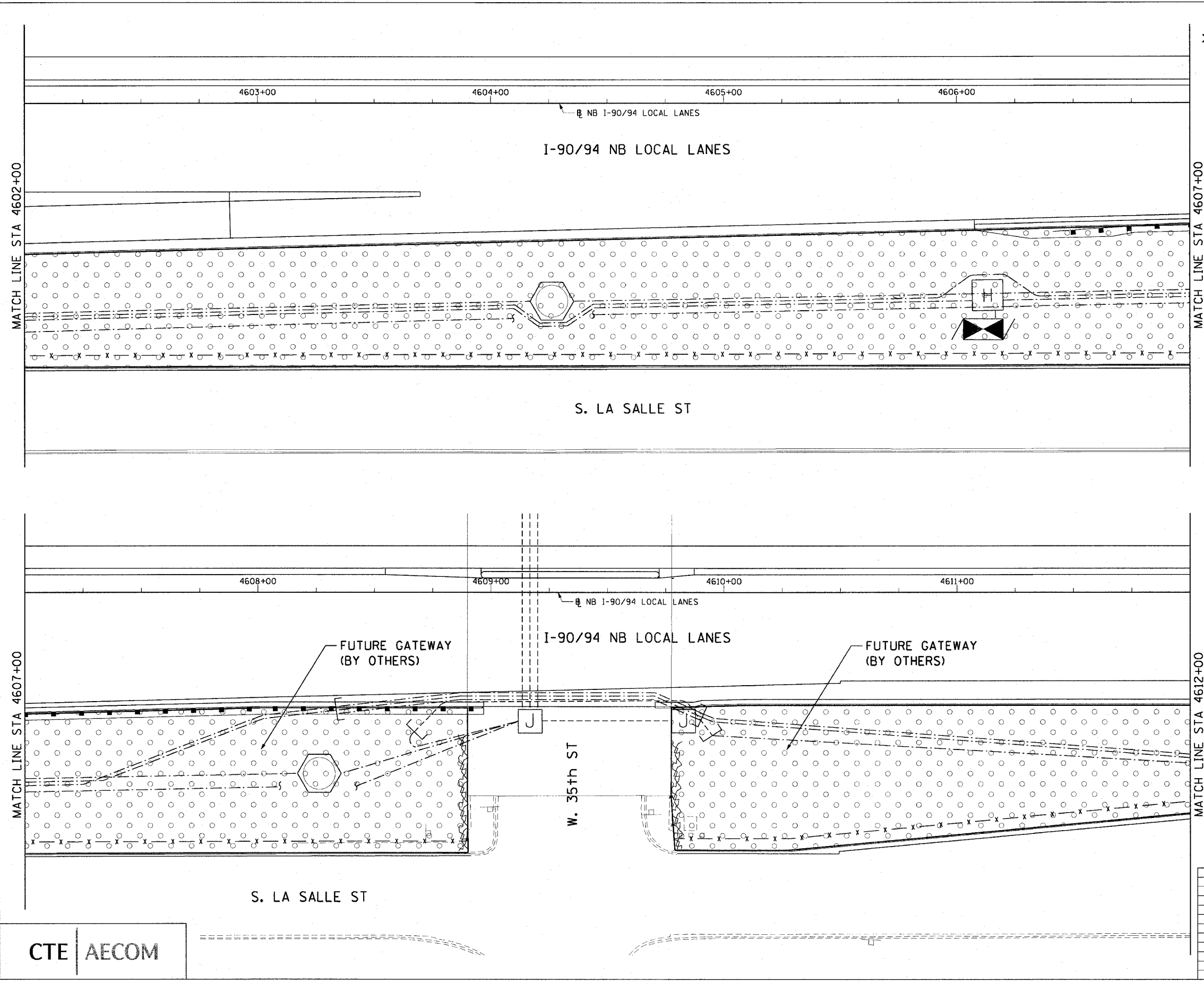
SHT-63 of 67  
 ILLINOIS DEPARTMENT OF TRANSPORTATION  
 F.A.I. 90/94 (DAN RYAN EXPRESSWAY)  
 NB ROADSIDE EMBANKMENT LANDSCAPE  
 PROPOSED IMPROVEMENT  
 I-57 INTERCHANGE TO 31ST STREET

SCALE: 1"=20'  
 DATE: JUNE 2008  
 DRAWN BY: LAM  
 CHECKED BY: RMG

P:\0468\civil\30-roadside\_embankment\sheet\22a\_rdv\022a063\_22a.rvt  
 3/19/2008 6:58:13 PM

F.A.I. R/E:	SECTION	COUNTY	TOTAL SHEETS	SHEET NO.
90/94	2005-066 LS	COOK	77	73
STA. 4602+00		TO STA. 4612+00		
FED. ROAD DIST. NO. 1		ILLINOIS FED. AID PROJECT		

60A72



REVISIONS	
NAME	DATE

SHT-64 of 67

ILLINOIS DEPARTMENT OF TRANSPORTATION  
 F.A.I. 90/94 (DAN RYAN EXPRESSWAY)  
 NB ROADSIDE EMBANKMENT LANDSCAPE

**PROPOSED IMPROVEMENT  
 1-57 INTERCHANGE TO 31ST STREET**

SCALE: 1"=20'  
 DATE: JUNE 2008

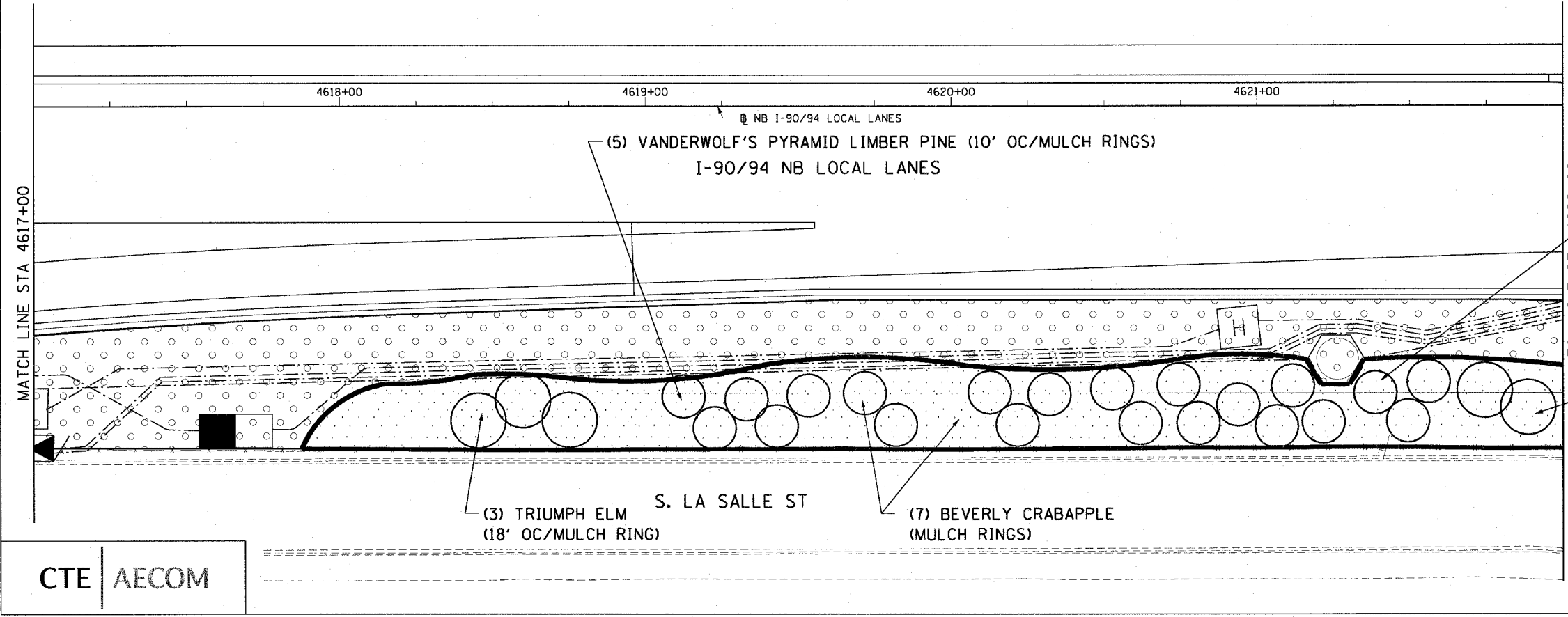
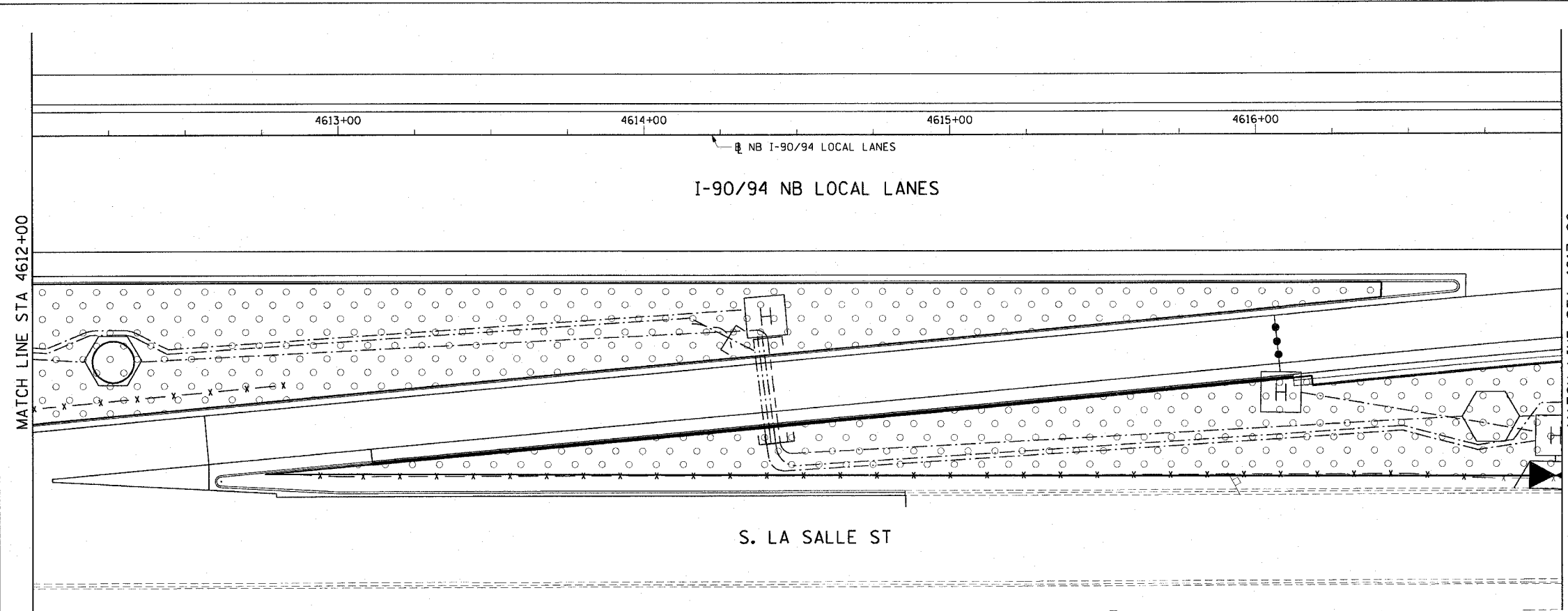
DRAWN BY: LAM  
 CHECKED BY: RMG



P:\2004\60A72\130-rdside embankment\STA\2005-066-LS-73.dwg

6/5/08 10:16 AM

F.A.I. RTE.	SECTION	COUNTY	TOTAL SHEETS	SHEET NO.
90/94	2005-066 LS	COOK	77	74
STA. 4612+00		TO STA. 4622+00		
FED. ROAD DIST. NO. 1		ILLINOIS FED. AID PROJECT		
60A72				




(5) VANDERWOLF'S PYRAMID LIMBER PINE (10' OC/MULCH RINGS)  
I-90/94 NB LOCAL LANES

(8) VANDERWOLF'S PYRAMID LIMBER PINE (10' OC/MULCH RINGS)

(2) TRIUMPH ELM (MULCH RING)

(3) TRIUMPH ELM (18' OC/MULCH RING)

(7) BEVERLY CRABAPPLE (MULCH RINGS)



SHT-65 of 67

REVISIONS NAME	DATE

ILLINOIS DEPARTMENT OF TRANSPORTATION  
F.A.I. 90/94 (DAN RYAN EXPRESSWAY)  
NB ROADSIDE EMBANKMENT LANDSCAPE

PROPOSED IMPROVEMENT  
I-57 INTERCHANGE TO 31ST STREET

SCALE: 1"=20'  
DATE: JUNE 2008

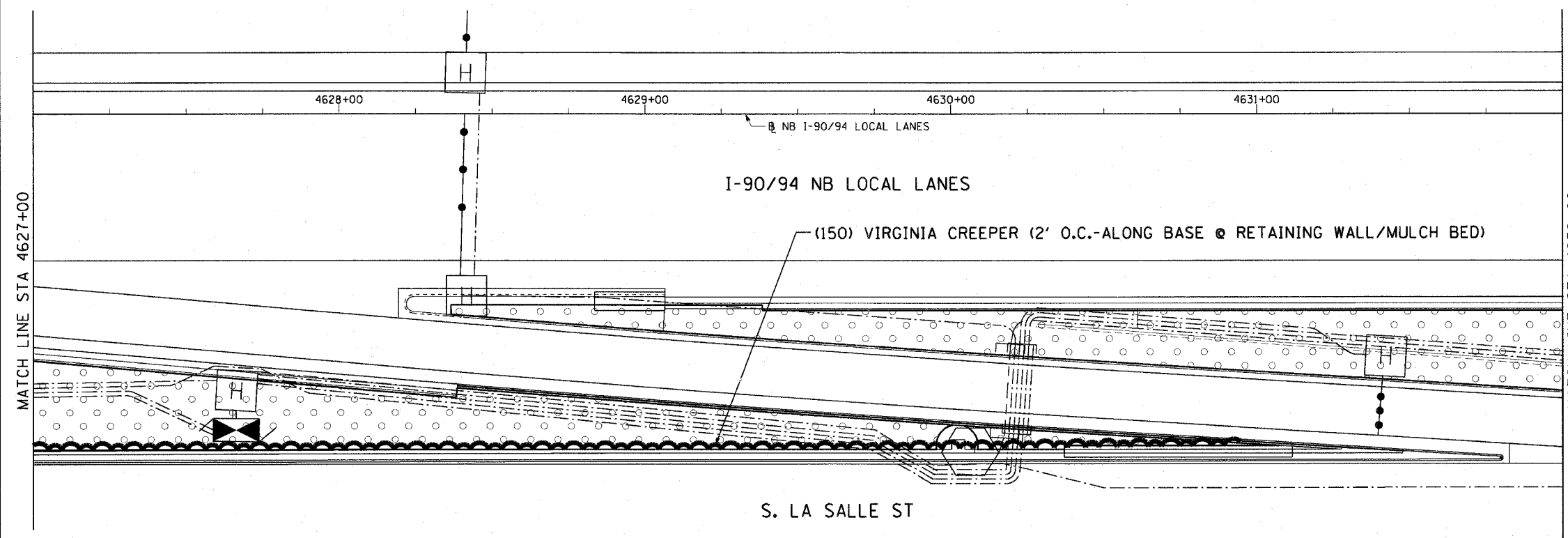
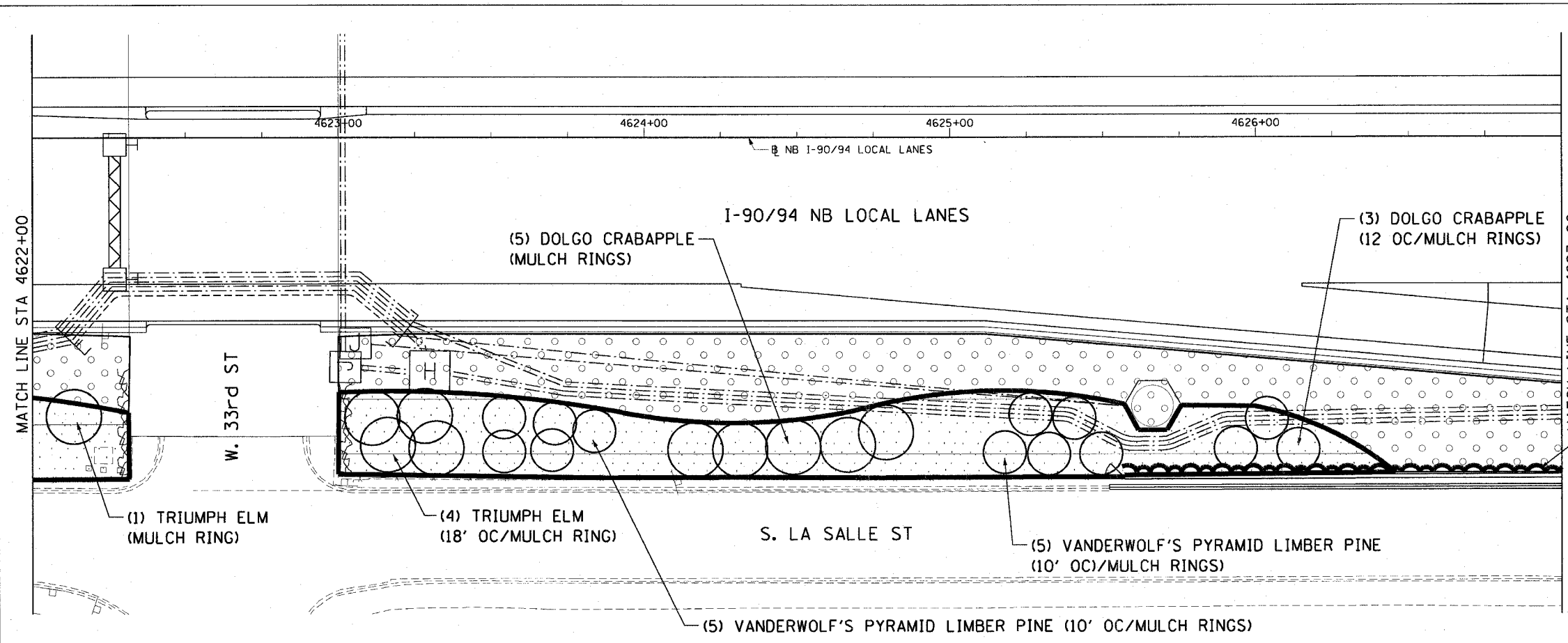
DRAWN BY: LAM  
CHECKED BY: RMG



P:\40468\civil\30\roads\66\_embankment\5122a\_nby\622065\_2.dwg 6/28/08 6:56:08 PM

F.A.I. RTE.	SECTION	COUNTY	TOTAL SHEETS	SHEET NO.
90/94	2005-066 LS	COOK	77	75
STA. 4622+00	TO STA. 4632+00			
FED. ROAD DIST. NO. 1	ILLINOIS	FED. AID PROJECT		

60A72



CTE | AECOM

REVISIONS	
NAME	DATE

SHT-66 of 67

ILLINOIS DEPARTMENT OF TRANSPORTATION  
 F.A.I. 90/94 (DAN RYAN EXPRESSWAY)  
 NB ROADSIDE EMBANKMENT LANDSCAPE


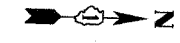
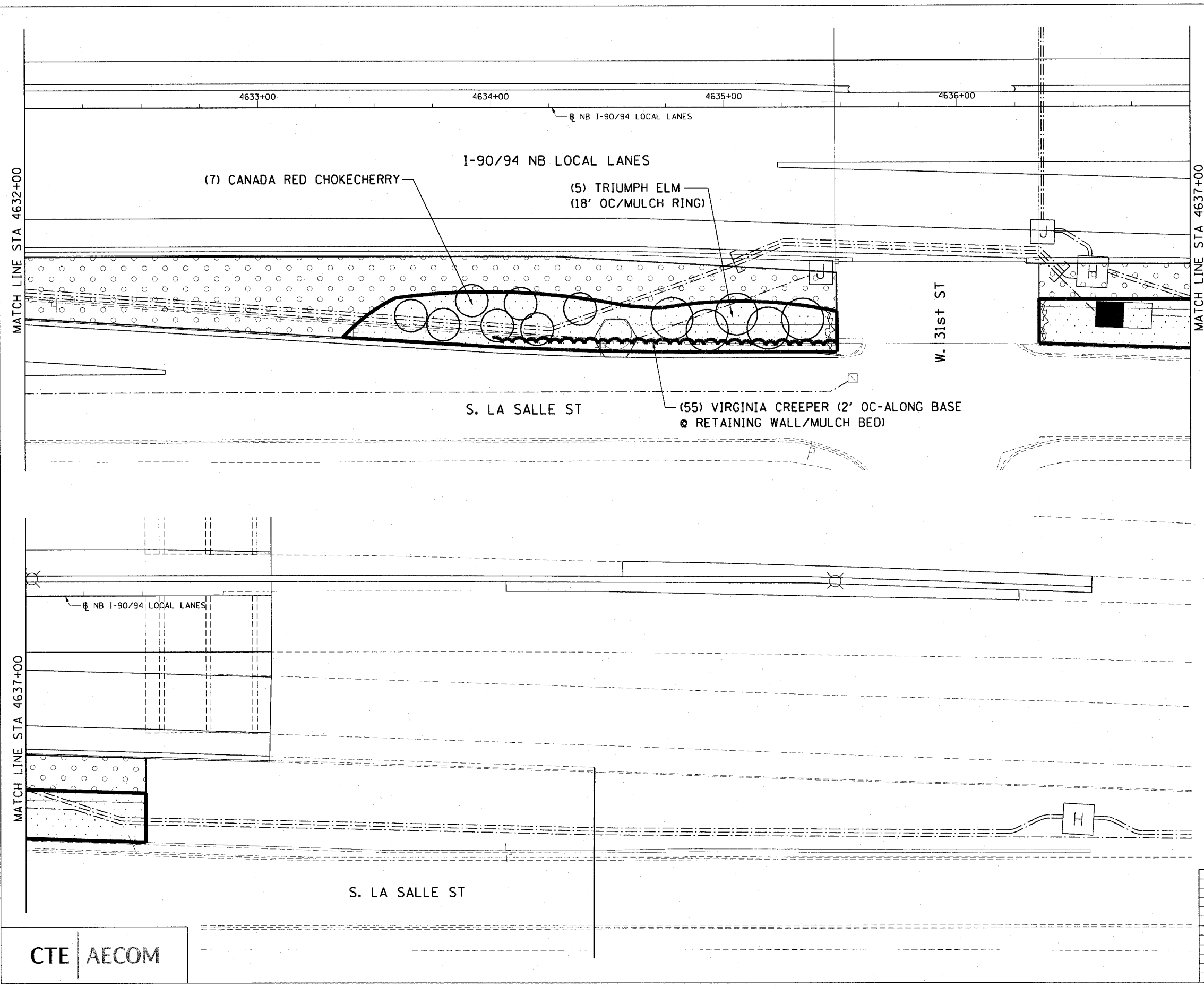
**PROPOSED IMPROVEMENT  
 I-57 INTERCHANGE TO 31ST STREET**

SCALE: 1"=20'  
 DATE: JUNE 2008

DRAWN BY: LAM  
 CHECKED BY: RMG

P:\A\4688\civil\30-roadside-embankment\11\220 10\522066-2.dwg 3/19/2008 6:56:20 PM

F.A.I. RTE.	SECTION	COUNTY	TOTAL SHEETS	SHEET NO.
90/94	2005-066 LS	COOK	77	76
STA. 4632+00		TO STA. END+00		
FED. ROAD DIST. NO. 1		ILLINOIS FED. AID PROJECT		
60A72				



SHT-67 of 67


REVISIONS	
NAME	DATE

ILLINOIS DEPARTMENT OF TRANSPORTATION  
F.A.I. 90/94 (DAN RYAN EXPRESSWAY)  
NB ROADSIDE EMBANKMENT LANDSCAPE

**PROPOSED IMPROVEMENT**  
**I-57 INTERCHANGE TO 31ST STREET**

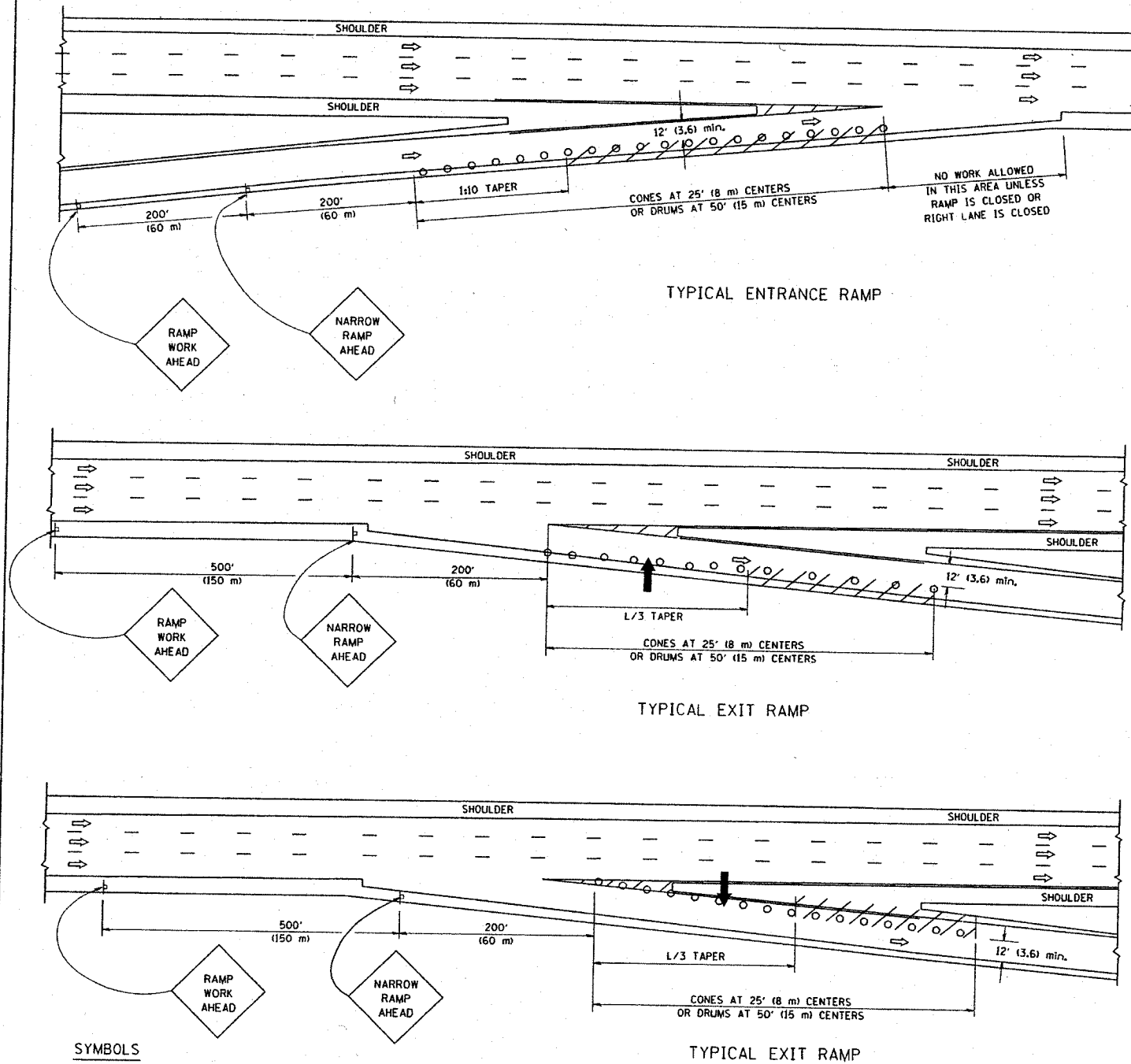
SCALE: 1"=20'  
DATE: JUNE 2008

DRAWN BY: LAM  
CHECKED BY: RMG



P:\4\4636\4636\1\30-roadside embankment\4636.dwg 2/20/08 6:55:23 PM

PARTIAL RAMP CLOSURE DETAILS



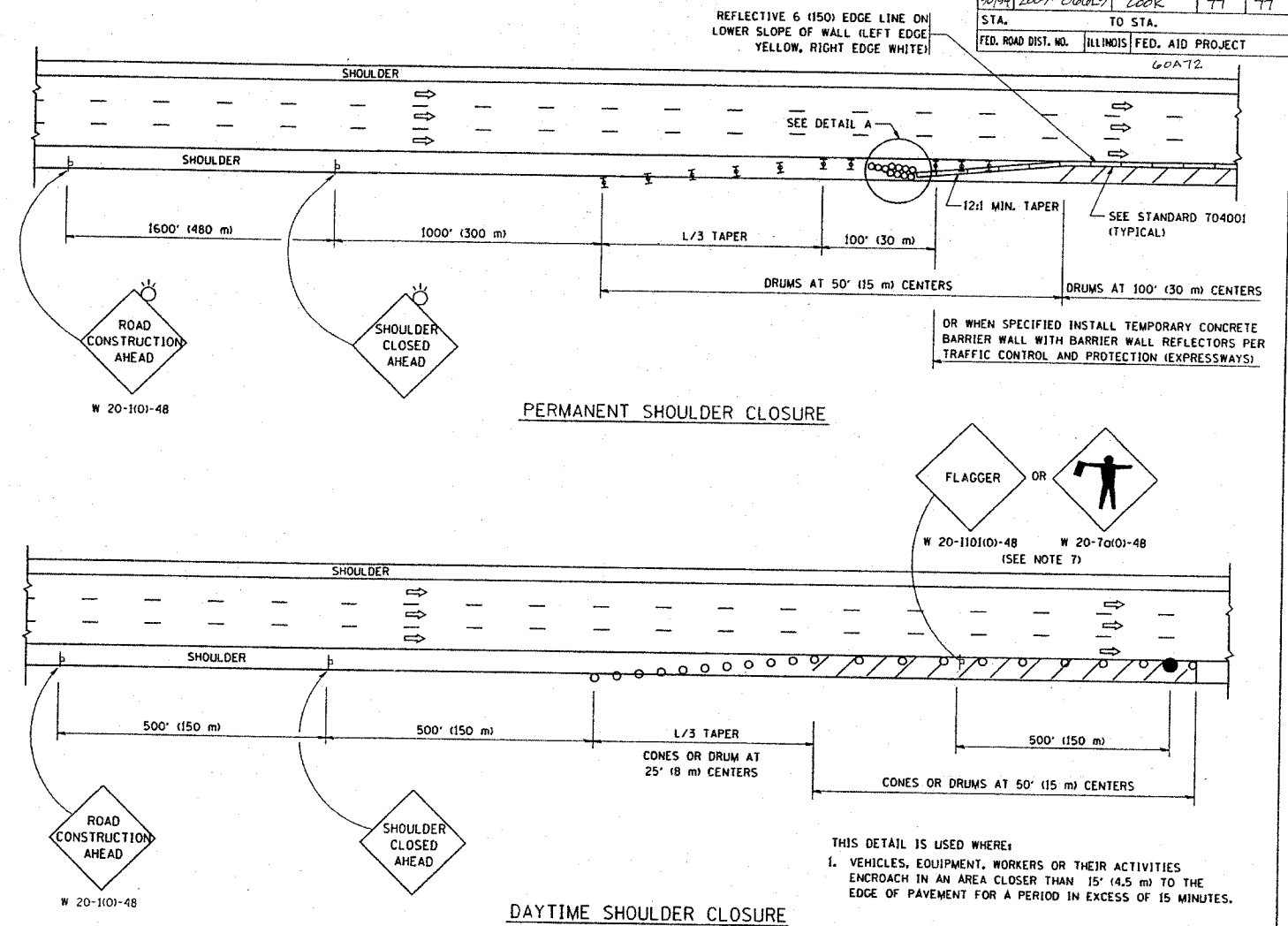
SYMBOLS

- ➔ ARROWBOARD
- ▨ WORK AREA
- ⊥ SIGN ON PORTABLE OR PERMANENT SUPPORT
- FLAGGER WITH CONTROL SIGN
- ⊥ TYPE II BARRICADE, DRUM OR VERTICAL BARRICADE WITH STEADY BURN MONO-DIRECTIONAL LIGHT
- CONE, DRUM OR BARRICADE

GENERAL NOTES

1. THE "L" DISTANCE EQUALS:  
 SPEED LIMIT FORMULAS  
 45 mph (80 km/h) METRIC ENGLISH  
 OR GREATER: L=0.65(W/S) L=(W/S)  
 W = WIDTH OF OFFSET IN FEET (METERS)  
 S = NORMAL POSTED SPEED MPH (KM/H)
2. PLASTIC DRUMS WITH HIGH PERFORMANCE REFLECTIVE SHEETING AND STEADY BURNING LIGHTS ARE REQUIRED FOR ALL NIGHTTIME CLOSURES.
3. ALL SIGNS SHALL BE POST MOUNTED IF THE CLOSURE TIME EXCEEDS FOUR DAYS.
4. FLASHING LIGHTS SHALL BE USED DURING THE HOURS OF DARKNESS AND SHALL BE INSTALLED ABOVE THE FIRST TWO SETS OF SIGNS.

SHOULDER CLOSURE DETAILS



CONTRACT NO.		TOTAL SHEETS		SHEET NO.	
F.A. RTE.	SECTION	COUNTY	TOTAL SHEETS	TOTAL SHEETS	SHEET NO.
90/94	2007-DUGL3	COOK	71	71	77
STA.	TO STA.		ILLINOIS FED. AID PROJECT		
FED. ROAD DIST. NO.	ILLINOIS FED. AID PROJECT		60A72		

ARRAY DESIGN PER MANUFACTURER TO BE NCHRP 350 COMPLIANT FOR POSTED SPEED.

DETAIL "A"  
 IMPACT ATTENUATOR, TEMPORARY  
 (SEE NOTE 5)

REVISIONS	
NAME	DATE
DWS	11/96
JAF	12/02
NCHRP 350	04/03
JAF	2/06
SPB	1/07

ALL DIMENSIONS ARE IN INCHES (MILLIMETERS) UNLESS OTHERWISE SHOWN.

ILLINOIS DEPARTMENT OF TRANSPORTATION  
 TRAFFIC CONTROL DETAILS  
 FOR FREEWAY  
 SHOULDER CLOSURES  
 PARTIAL RAMP CLOSURES  
 DESIGNED BY: DWS  
 DRAWN BY:  
 CHECKED BY:  
 SCALE: NONE  
 TC-17

PLOT DATE = 3/7/2007  
 FILE NAME = K:\nasat\atc17.dgn  
 USER NAME = sburton / IN