

STATE OF ILLINOIS
DEPARTMENT OF TRANSPORTATION
DIVISION OF HIGHWAYS

**PROPOSED
HIGHWAY PLANS**

FAP ROUTE 350: IL 50/83 (CICERO AVE.)
OVER CAL SAG CHANNEL
SECTION: 3068 B-I
BRIDGE REPAIRS
COOK COUNTY
C-91-319-06

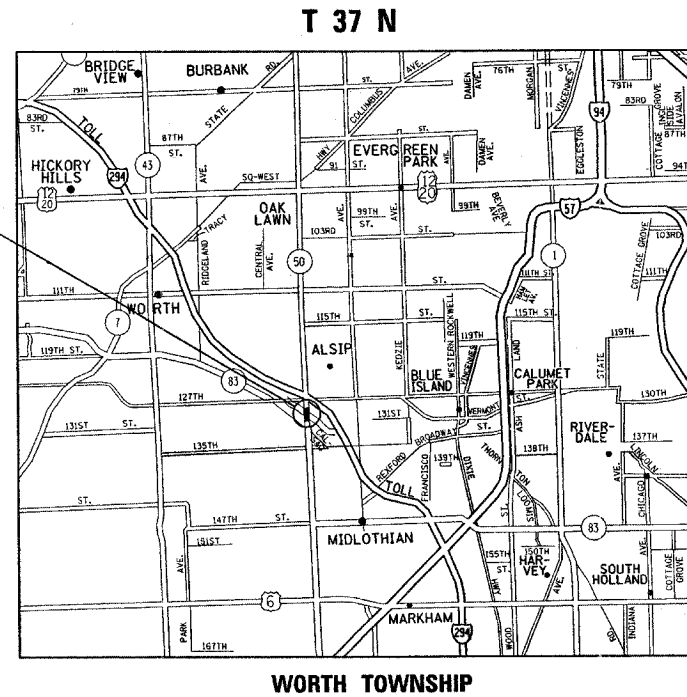
FOR INDEX OF SHEETS, SEE SHEET NO. 2

THIS IMPROVEMENT IS LOCATED
IN THE VILLAGE OF ALSIP

TRAFFIC DATA

2007 ADT = 42,400
SPEED LIMIT = 35 MPH

LOCATION OF IMPROVEMENT
SN 016-0421



R 13 E

WORTH TOWNSHIP

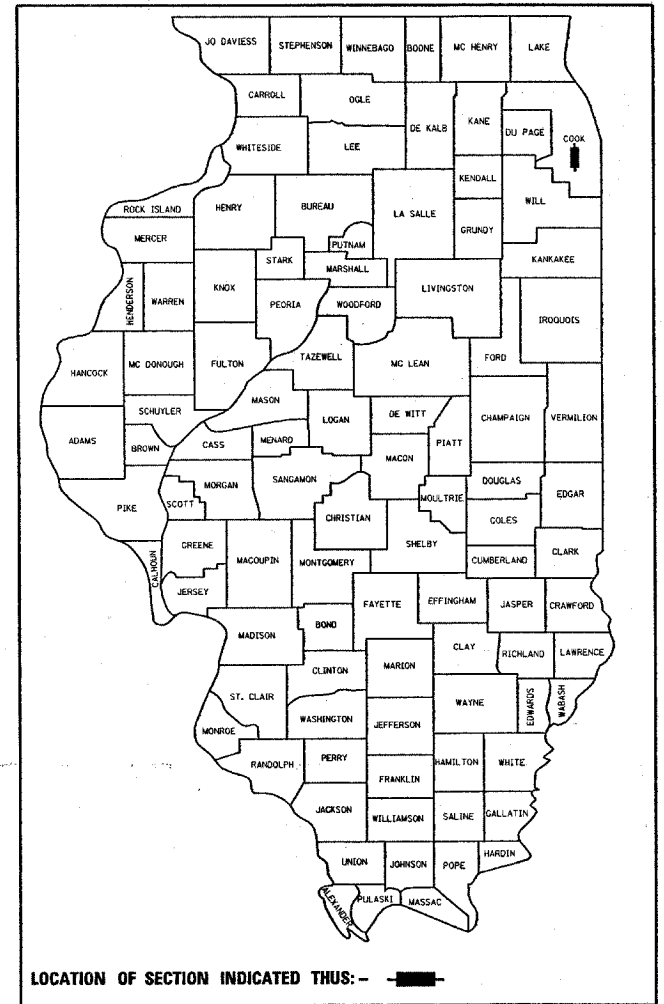
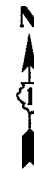
J.U.L.I.E.
JOINT UTILITY LOCATION INFORMATION FOR EXCAVATION
1-800-892-0123
OR 811

PROJECT ENGINEER: BOB BORO (847) 705-4178
PROJECT MANAGER: KEN ENG

CONTRACT NO. 60B29

| | | | | |
|---------------------|----------|--------------------|--------------|-----------|
| F.A.P. RTE. | SECTION | COUNTY | TOTAL SHEETS | SHEET NO. |
| 350 | 3068 B-I | COOK | 11 | 1 |
| FED. ROAD DIST. NO. | ILLINOIS | CONTRACT NO. 60B29 | | |

D-91-319-06



LOCATION OF SECTION INDICATED THUS: - ■ -

STATE OF ILLINOIS
DEPARTMENT OF TRANSPORTATION
DIVISION OF HIGHWAYS

SUBMITTED MARCH 31, 2008
Diana M. O'Keefe
DEPUTY DIRECTOR OF HIGHWAYS, REGION ENGINEER

May 9, 2008
Eric E. H...
ENGINEER OF DESIGN AND ENVIRONMENT

May 9, 2008
Christina M. Reed
DIRECTOR OF HIGHWAYS, CHIEF ENGINEER

PRINTED BY THE AUTHORITY
OF THE STATE OF ILLINOIS