
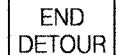



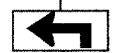
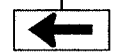


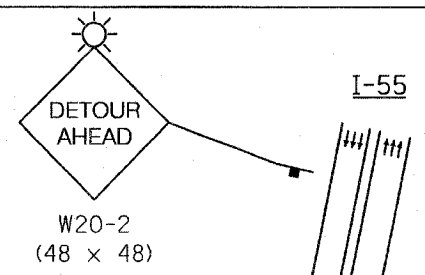


F.A.I. RTE.	SECTION	COUNTY	TOTAL SHEETS	SHEET NO.
55	*	COOK	26	8
STA.		TO STA.		
FED. ROAD DIST. NO.		ILLINOIS	FED. AID PROJECT	

* 1818 (.31 H & .32 H) I-4
CONTRACT NO. 60C92

- NOTES:
1. ALL SIGN DIMENSIONS ARE SHOWN IN INCHES.
 2. ALL SIGNS TO BE ORANGE BACKGROUND WITH BLACK LETTERING.

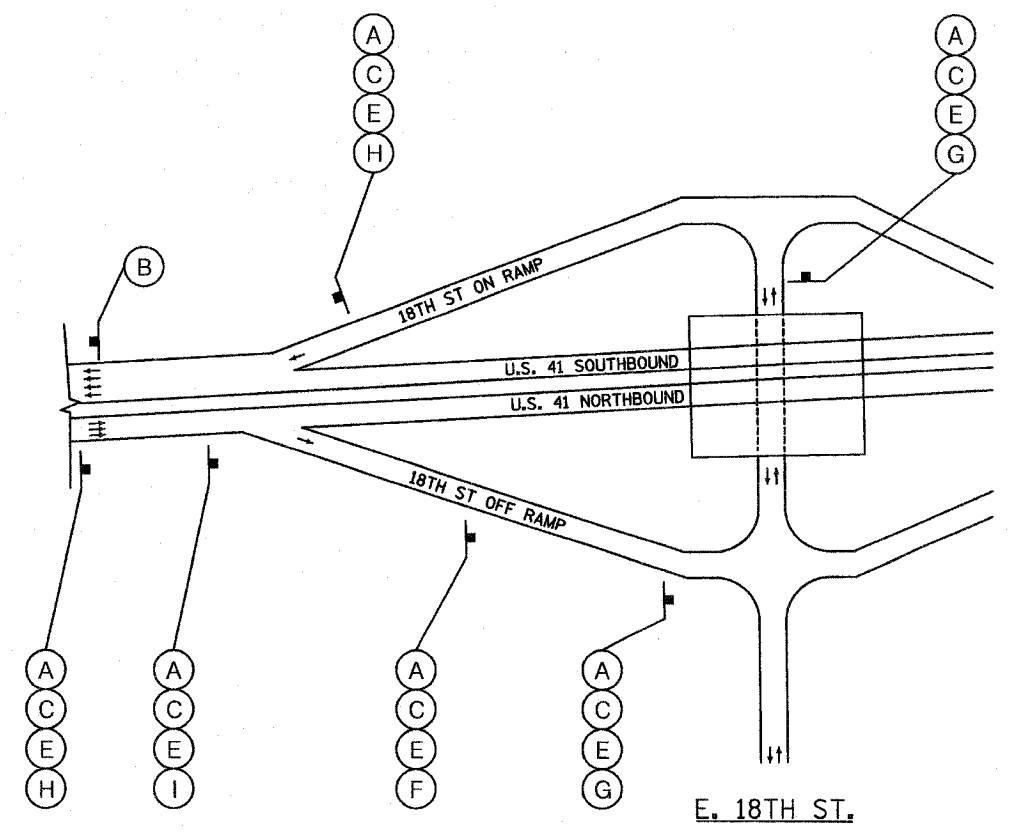
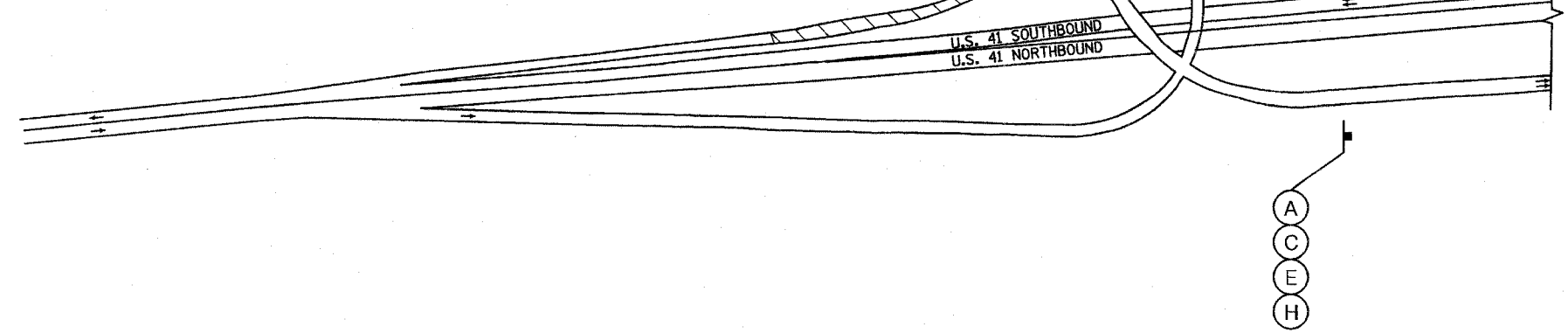
<p>(A)</p>  <p>DETOUR</p> <p>M4-8 (24 x 12)</p>	<p>(B)</p>  <p>END DETOUR</p> <p>M4-8a (24 x 18)</p>	
<p>(C)</p>  <p>SOUTH</p> <p>M3-3 (21 x 9)</p>	<p>(D)</p>  <p>55</p> <p>M1-1 (24 x 24)</p>	<p>(E)</p>  <p>41</p> <p>M1-4 (24 x 24)</p>
<p>(F)</p>  <p>M5-1(L) (21 x 15)</p>	<p>(G)</p>  <p>M6-1(L) (21 x 15)</p>	
<p>(H)</p>  <p>M6-3 (21 x 15)</p>	<p>(I)</p>  <p>M6-2(R) (21 x 15)</p>	



SB U.S. 41
(S LAKE SHORE DR)
RAMP CLOSED
USE 18 TH ST
(60 x 48)

STAGE IIIB
RAMP & LANE 3 CLOSURES

CONNECTOR RAMP FROM
NB I-55 TO SB US 41
STRUCTURE NO. 016-1045



DETOUR STAGE IIIB
N.B. I-55 TO S.B. U.S. 41

REVISIONS	
NAME	DATE

ILLINOIS DEPARTMENT OF TRANSPORTATION
 DETOUR PLAN - STAGE IIIB
 I-55
 OVER
 U.S. 41/LAKE SHORE DRIVE
 F.A.I. RTE. 55 SECTION: 1818(.31H & .32H)I-4

SCALE: NONE
 DATE: APRIL 18, 2008
 DRAWN BY: D.L./F.M.
 CHECKED BY: B.N.S./S.J.P.
CHRISTIAN-ROGE & ASSOC., INC.
 CHICAGO ILLINOIS