

STATE OF ILLINOIS
DEPARTMENT OF TRANSPORTATION
DIVISION OF HIGHWAYS

**PROPOSED
HIGHWAY PLANS**

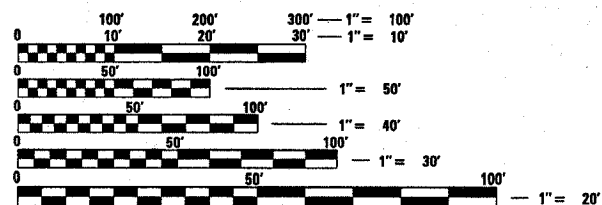
F.A.I. ROUTE 55 (I-55 /STEVENSON EXPWY)
WILLOW SPRINGS ROAD TO CALIFORNIA AVENUE

SECTION: 2007-046 I
SHOULDER RUMBLE STRIPS

PROJECT: ACHSIP-055-7(275)280
COOK COUNTY
C-91-008-08

FOR INDEX OF SHEETS, SEE SHEET NO.

PROJECT IS LOCATED IN THE CITY OF CHICAGO AND THE VILLAGES OF STICKNEY, FOREST VIEW, SUMMIT, BEDFORD PARK, HODGKINS, AND COUNTRYSIDE



FULL SIZE PLANS HAVE BEEN PREPARED USING STANDARD ENGINEERING SCALES. REDUCED SIZED PLANS WILL NOT CONFORM TO STANDARD SCALES. IN MAKING MEASUREMENTS ON REDUCED PLANS, THE ABOVE SCALES MAY BE USED.

J.U.L.I.E.
JOINT UTILITY LOCATION INFORMATION FOR EXCAVATION
1-800-892-0123
OR 811

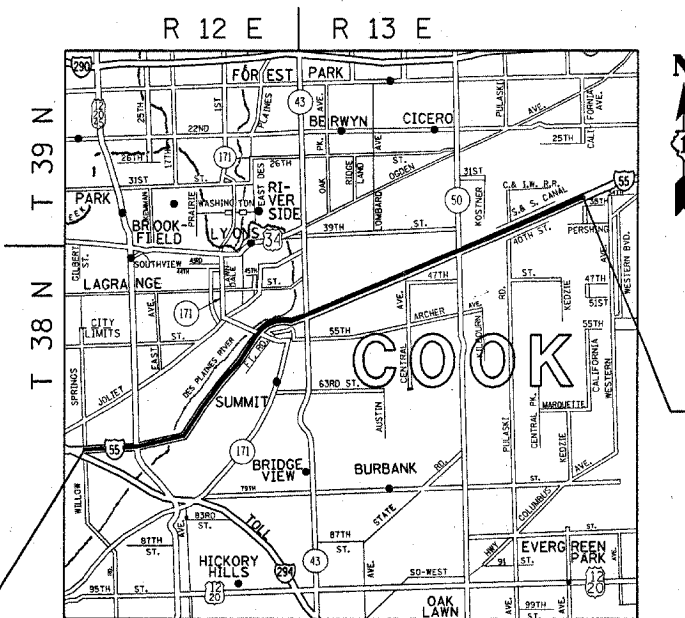
PROJECT ENGINEER: ANA ABREU (847) 705-4586
PROJECT MANAGER: KEN ENG (847) 705-4247

CONTRACT NO. 60D36

OMMISSIONS:

- STA. 1235+18 TO STA. 1268+14
- STA. 1362+31 TO STA. 1365+32
- STA. 1427+14 TO STA. 1433+13
- STA. 1632+38 TO STA. 1633+99
- STA. 1646+20 TO STA. 1647+91
- STA. 1746+66 TO STA. 1748+34
- STA. 1775+32 TO STA. 1777+22

PROJECT BEGINS
STA. 1175+73



LYONS, STICKNEY, WEST & SOUTH TOWNSHIPS

PROJECT ENDS
STA. 1780+00

TRAFFIC DATA
SPEED LIMIT: 55 MPH
2005 ADT: 176,900

GROSS LENGTH OF PROJECT = 60,427 FEET (11.4 MILES)
NET LENGTH OF PROJECT = 55,541 FEET (10.5 MILES)

| | | | | |
|-----------------------|------------|--------------------|--------------|-----------|
| F.A.I. RTE. | SECTION | COUNTY | TOTAL SHEETS | SHEET NO. |
| 55 | 2007-046 I | COOK | 24 | 1 |
| FED. ROAD DIST. NO. 1 | ILLINOIS | CONTRACT NO. 60D36 | | |

D-91-008-08



LOCATION OF SECTION INDICATED THUS: —

STATE OF ILLINOIS
DEPARTMENT OF TRANSPORTATION
DIVISION OF HIGHWAYS

SUBMITTED December 19 2007
Diane O. Kuffel
DEPUTY DIRECTOR OF HIGHWAYS, REGION ENGINEER
February 1, 2008
Eric E. Harm
ATTORNEY ENGINEER OF DESIGN AND ENVIRONMENT
February 1, 2008
Christine M. Reed
DIRECTOR OF HIGHWAYS, CHIEF ENGINEER

PRINTED BY THE AUTHORITY
OF THE STATE OF ILLINOIS

INDEX OF SHEETS

SHEET NO.

DESCRIPTION

1 TITLE SHEET
 2 INDEX OF SHEETS, STATE STANDARDS, AND GENERAL NOTES
 3 SUMMARY OF QUANTITIES
 4-24 ROADWAY PLANS

STATE STANDARDS

000001-05 STANDARD SYMBOLS, ABBREVIATIONS, AND PATTERNS
 642001 SHOULDER RUMBLE STRIPS
 701400-02 APPROACH TO LANE CLOSURE, FREEWAY/EXPRESSWAY
 701401-04 LANE CLOSURE, FREEWAY/EXPRESSWAY
 701411-04 LANE CLOSURE, MULTILANE, AT ENTRANCE OR EXIT RAMP, FOR SPEEDS ≥45MPH
 701901 TRAFFIC CONTROL DEVICES

GENERAL NOTES:

BEFORE STARTING ANY EXCAVATION, THE CONTRACTOR SHALL CALL "JULIE" AT 800-892-0123 FOR FIELD LOCATIONS OF BURIED ELECTRIC, TELEPHONE AND GAS FACILITIES. (48 HOUR NOTIFICATION IS REQUIRED)

THE CONTRACTOR SHALL COORDINATE CONSTRUCTION ACTIVITIES WITH UTILITY COMPANIES AND THE CITY OF CHICAGO AND THE VILLAGES OF STICKNEY, FOREST VIEW, SUMMIT, BEDFORD PARK, HODGKINS AND COUNTRYSIDE.

THE CONTRACTOR WILL NOT BE ALLOWED TO SET UP A YARD OR FIELD OFFICE ON STATE PROPERTY WITHOUT WRITTEN PERMISSION FROM THE DEPARTMENT.

BARRICADES: THE CONTRACTOR SHALL PROVIDE AND INSTALL TWO (2) WEIGHTED SANDBAGS ON EACH TYPE I, TYPE II OR TYPE III BARRICADE USED- ONE (1) WEIGHTED SAND BAG ACROSS EACH BOTTOM RAIL.

THE CONTRACTOR SHALL CONTACT THE DISTRICT ONE ARTERIAL TRAFFIC CONTROL SUPERVISOR A MINIMUM OF 72 HOURS PRIOR TO BEGINNING WORK.

| | | | | | | | | | | |
|--|---------------------|------------|-----------------|---|---|----------------------------------|---------|---|-----------------|--------------|
| FILE NAME = c:\projects\design\2007\i55\i55.dgn | USER NAME = obreueh | DESIGNED - | REVISED - | STATE OF ILLINOIS DEPARTMENT OF TRANSPORTATION | I55 from Willow Springs Rd. to California Ave. INDEX OF SHEETS STATE STANDARDS AND GENERAL NOTES | F.A.I. RTE. | SECTION | COUNTY | TOTAL SHEETS | SHEET NO. |
| PLOT SCALE = 50.0000' / IN. | CHECKED - | REVISED - | 55 | | | 2007-046 I | COOK | 24 | 2 | |
| PLOT DATE = 12/17/2007 | DATE - | REVISED - | SCALE: 1" = 50' | | | SHEET NO. OF SHEETS STA. TO STA. | | FED. ROAD DIST. NO. 1 ILLINOIS FED. AID PROJECT | | |
| | | | | | | | | CONTRACT NO. 60036 | | |

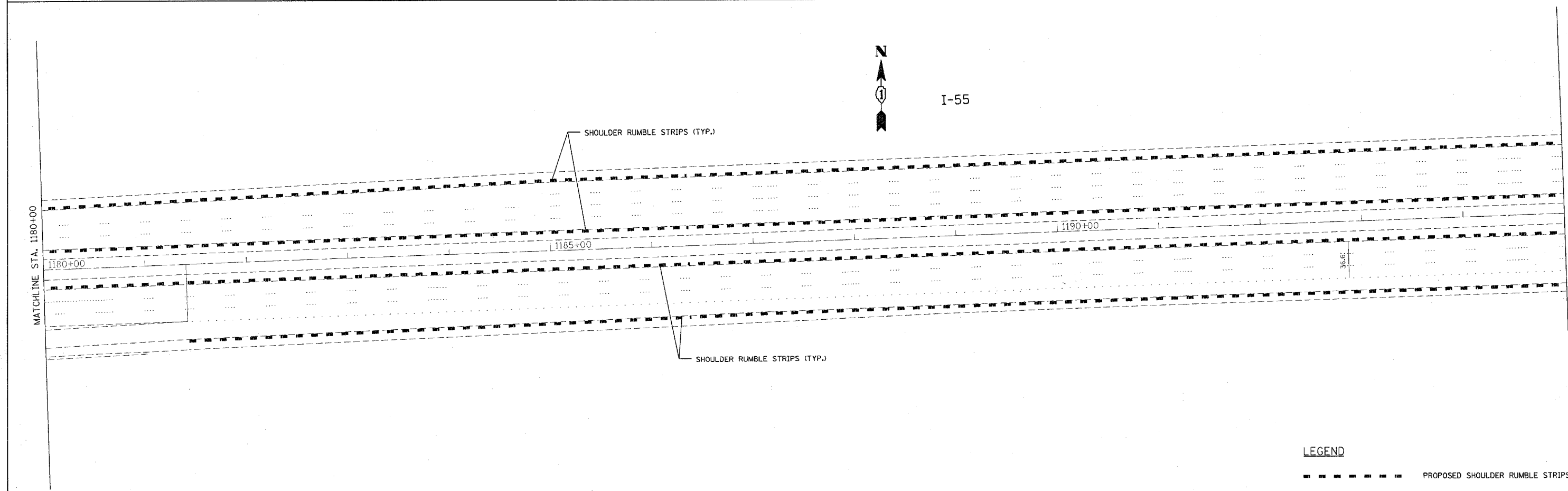
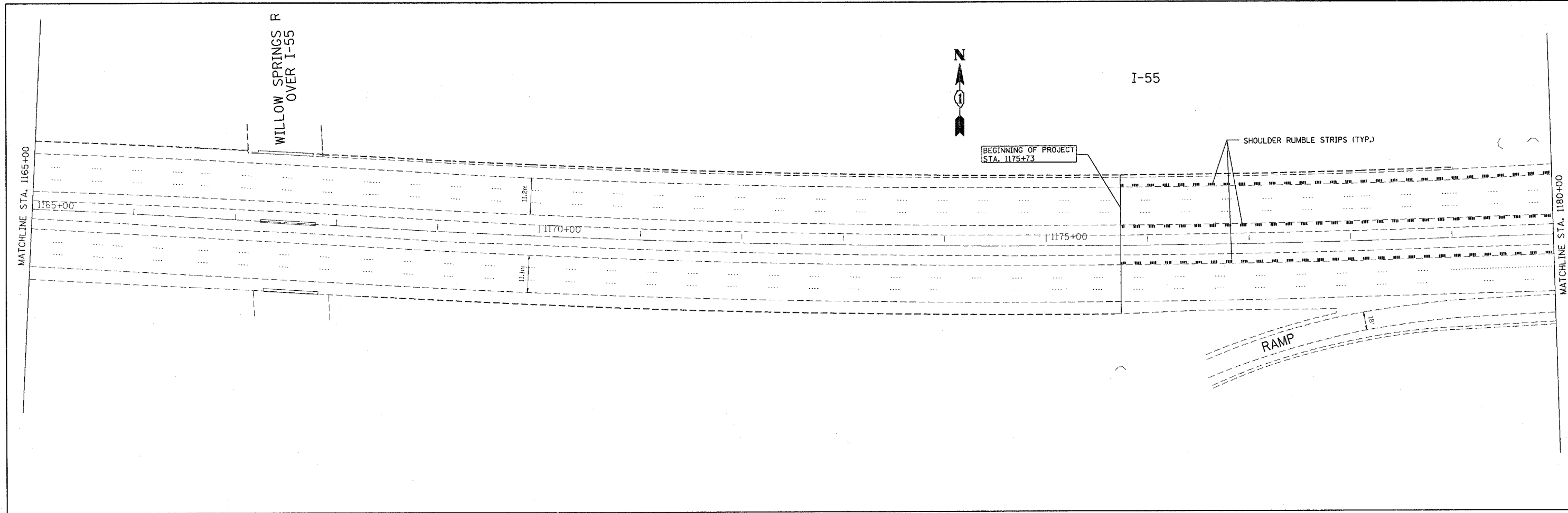
| SUMMARY OF QUANTITIES | | | TOTAL QUANTITIES | CONSTRUCTION TYPE CODE | | | | |
|-----------------------|--|--------|------------------|----------------------------------|--|--|--|--|
| CODE NO | ITEM | UNIT | | URBAN FED. 90% STATE 10% SFTY-2A | | | | |
| 64200105 | SHOULDER RUMBLE STRIP | FOOT | 195915 | 195915 | | | | |
| 67000400 | ENGINEER'S FIELD OFFICE, TYPE A | CAL MO | 4 | 4 | | | | |
| 67100100 | MOBILIZATION | L SUM | 1 | 1 | | | | |
| X7011015 | TRAFFIC CONTROL AND PROTECTION (EXPRESSWAYS) | L SUM | 1 | 1 | | | | |

| SUMMARY OF QUANTITIES | | | TOTAL QUANTITIES | CONSTRUCTION TYPE CODE | | | | |
|-----------------------|------|------|------------------|------------------------|--|--|--|--|
| CODE NO | ITEM | UNIT | | | | | | |
| | | | | | | | | |

12/17/2007 10:42:12 AM C:\p1\work\2007\1218\121815.dgn

| REVISIONS | |
|-----------|------|
| NAME | DATE |
| | |
| | |
| | |

ILLINOIS DEPARTMENT OF TRANSPORTATION
SUMMARY OF QUANTITIES
I-55 FROM WILLOW SPRINGS ROAD.
TO CALIFORNIA AVENUE



LEGEND

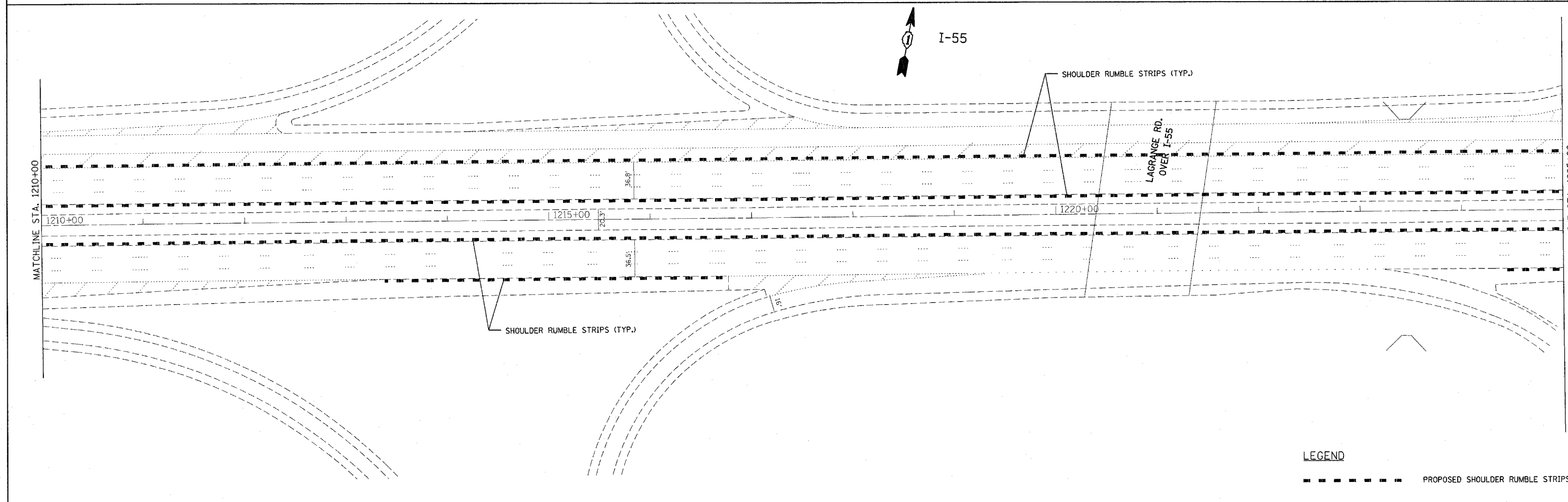
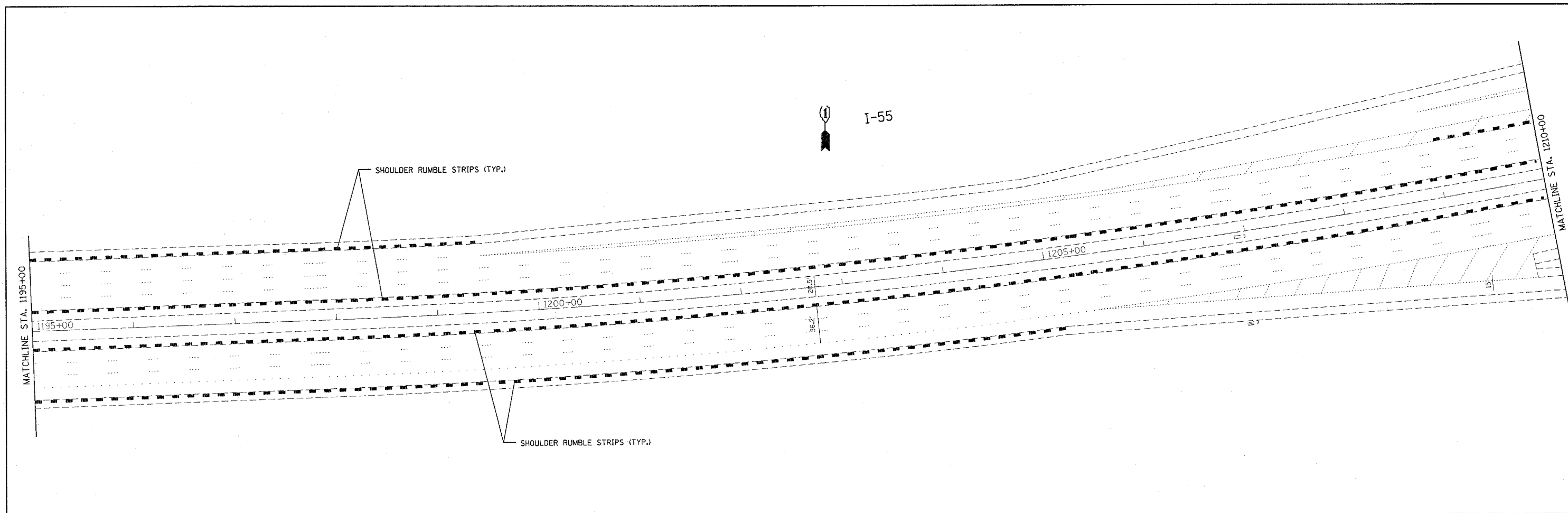
----- PROPOSED SHOULDER RUMBLE STRIPS

| | | | |
|---|-----------------------------|------------|-----------|
| FILE NAME = c:\projects\design\2007\155\sh_155.dgn | USER NAME = abrauh | DESIGNED - | REVISED - |
| | | DRAWN - | REVISED - |
| | PLOT SCALE = 50.0000' / IN. | CHECKED - | REVISED - |
| | PLOT DATE = 12/19/2007 | DATE - | REVISED - |

**STATE OF ILLINOIS
DEPARTMENT OF TRANSPORTATION**

SCALE: SHEET NO. OF SHEETS STA. TO STA.

| F.A.I. RTE. | SECTION | COUNTY | TOTAL SHEETS |
|---|------------|--------|----------------|
| 55 | 2007-046 I | COOK | 24 |
| FED. ROAD DIST. NO. 1 ILLINOIS FED. AID PROJECT | | | CONTRACT NO. 6 |



LEGEND

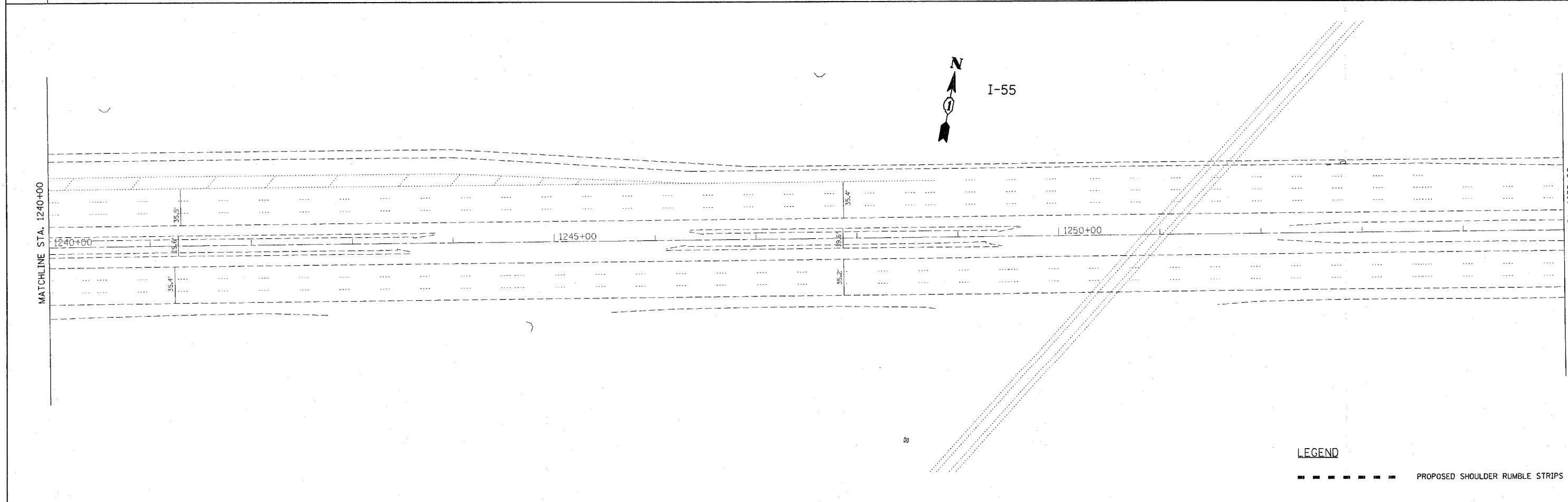
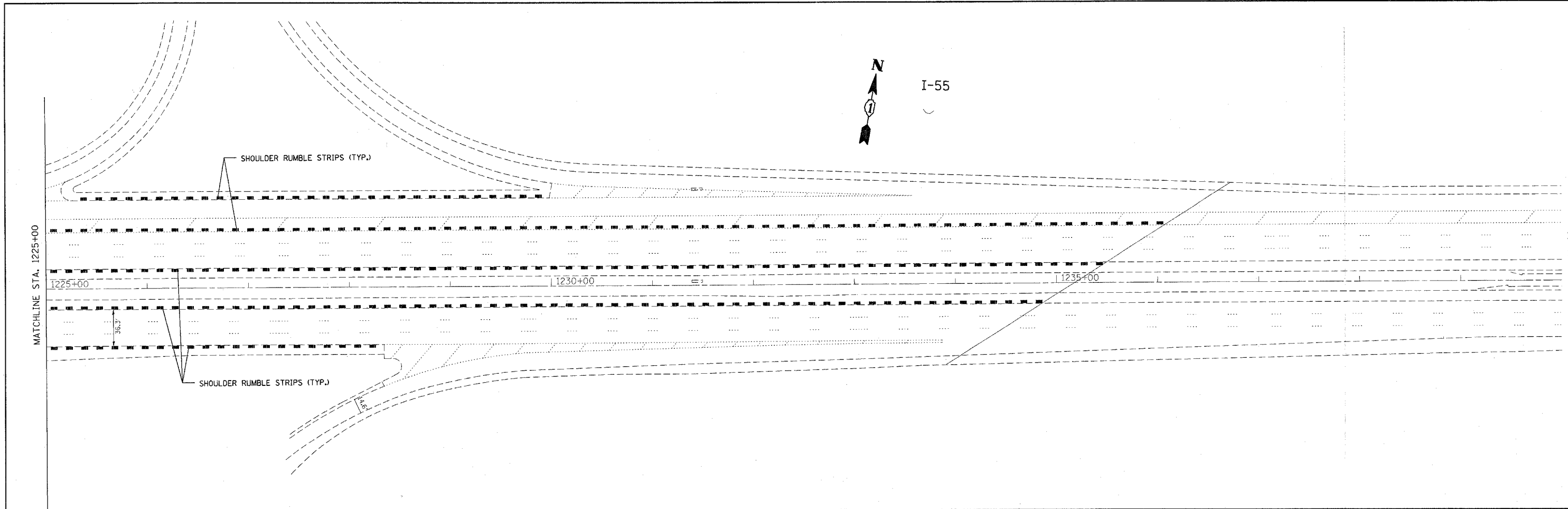
----- PROPOSED SHOULDER RUMBLE STRIPS

| | | | |
|---|-----------------------------|------------|-----------|
| FILE NAME = c:\projects\design\2007\i55\ah_155.dgn | USER NAME = abrouah | DESIGNED - | REVISED - |
| | PLOT SCALE = 50.0000' / IN. | DRAWN - | REVISED - |
| | PLOT DATE = 12/19/2007 | CHECKED - | REVISED - |
| | | DATE - | REVISED - |

**STATE OF ILLINOIS
DEPARTMENT OF TRANSPORTATION**

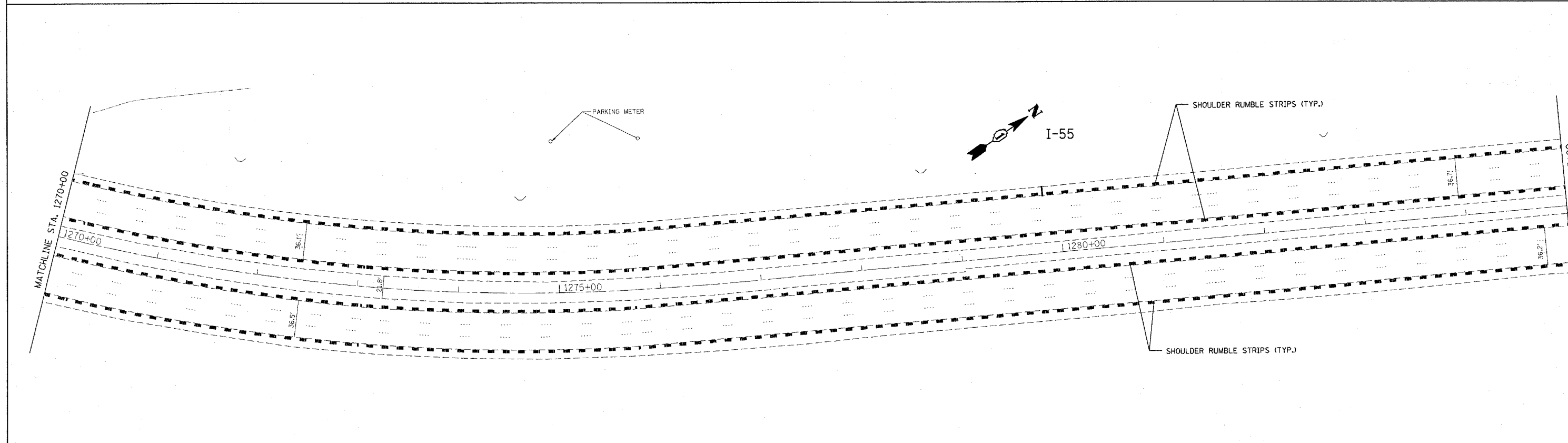
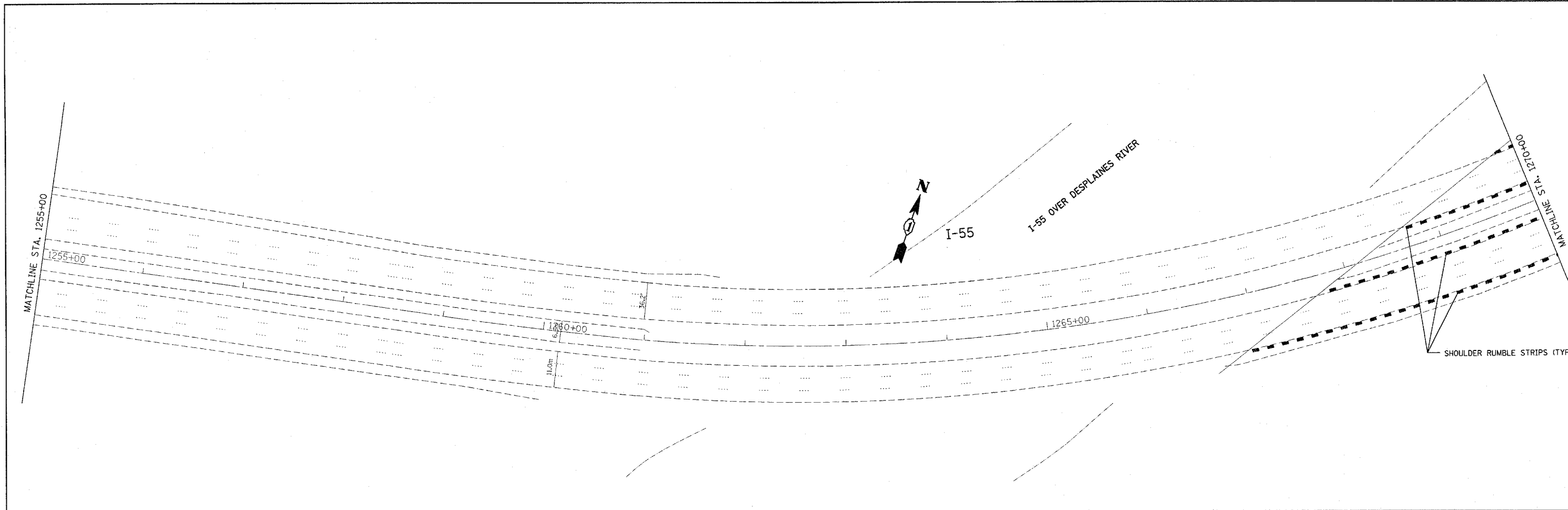
SCALE: SHEET NO. OF SHEETS STA. TO STA.

| F.A.I. RTE. | SECTION | COUNTY | TOTAL SHEETS |
|---|------------|--------|----------------|
| 55 | 2007-046 I | COOK | 24 |
| | | | CONTRACT NO. 6 |
| FED. ROAD DIST. NO. 1 ILLINOIS FED. AID PROJECT | | | |



LEGEND
 - - - - - PROPOSED SHOULDER RUMBLE STRIPS

| | | | | | | | | | | |
|---|-----------------------------|------------|-----------|--|--------|----------------------------------|---|-----------------------|----------------|-----------------------|
| FILE NAME = c:\projects\design\2007\i55\sh_195.dgn | USER NAME = abreuah | DESIGNED - | REVISED - | STATE OF ILLINOIS DEPARTMENT OF TRANSPORTATION | SCALE: | SHEET NO. OF SHEETS STA. TO STA. | F.A.I. RTE. 55 | SECTION 2007-046 I | COUNTY COOK | TOTAL SHEETS 29 |
| | PLOT SCALE = 50.0000' / IN. | DRAWN - | REVISED - | | | | CONTRACT NO. 6 | | | |
| | PLOT DATE = 12/19/2007 | CHECKED - | REVISED - | | | | FED. ROAD DIST. NO. 1 ILLINOIS FED. AID PROJECT | | | |



LEGEND

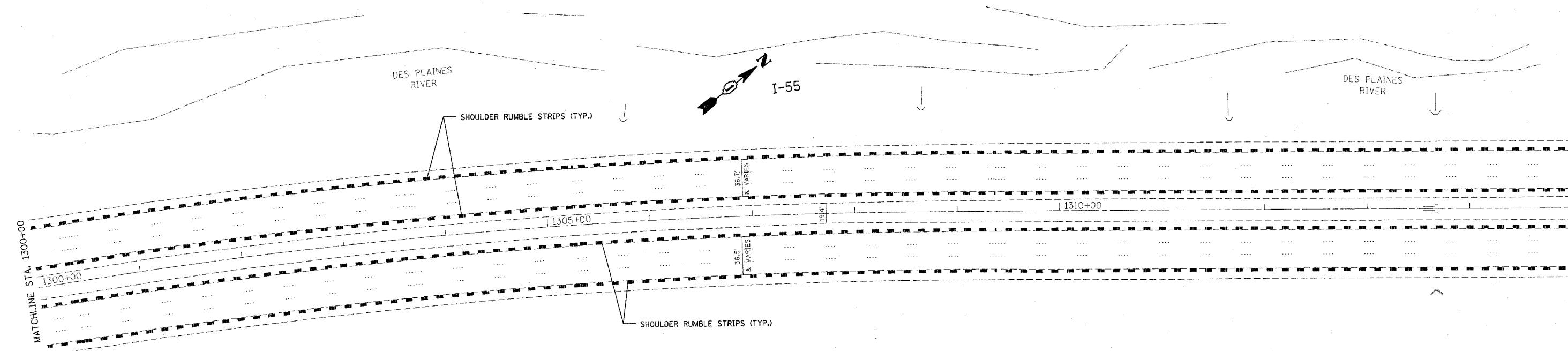
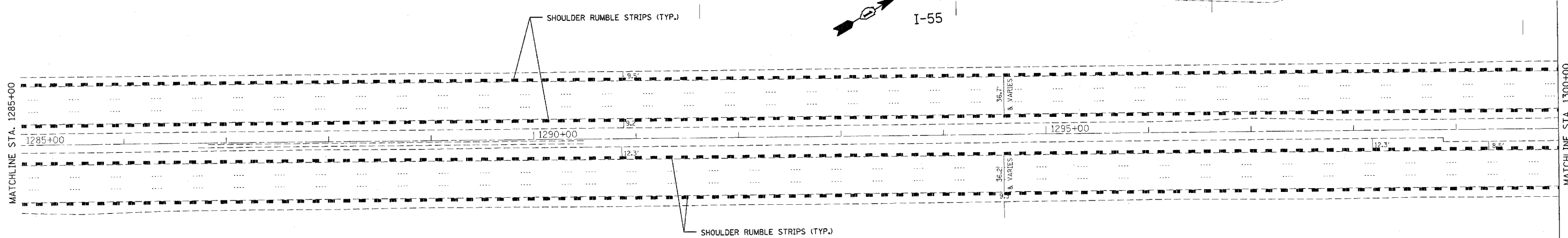
----- PROPOSED SHOULDER RUMBLE STRIPS

| | | | |
|---|-----------------------------|------------|-----------|
| FILE NAME = c:\projects\design\2007\i55\ah.i55.dgn | USER NAME = abrauh | DESIGNED - | REVISED - |
| | | DRAWN - | REVISED - |
| | PLOT SCALE = 50.0000' / IN. | CHECKED - | REVISED - |
| | PLOT DATE = 12/19/2007 | DATE - | REVISED - |

**STATE OF ILLINOIS
DEPARTMENT OF TRANSPORTATION**

| | | | | | |
|--------|-----------|----|--------|------|---------|
| SCALE: | SHEET NO. | OF | SHEETS | STA. | TO STA. |
|--------|-----------|----|--------|------|---------|

| | | | |
|---|------------|--------|-----------------|
| F.A.I RTE. | SECTION | COUNTY | TOTAL SHEETS |
| 55 | 2007-046 I | COOK | 24 |
| FED. ROAD DIST. NO. 1 ILLINOIS FED. AID PROJECT | | | CONTRACT NO. 6 |



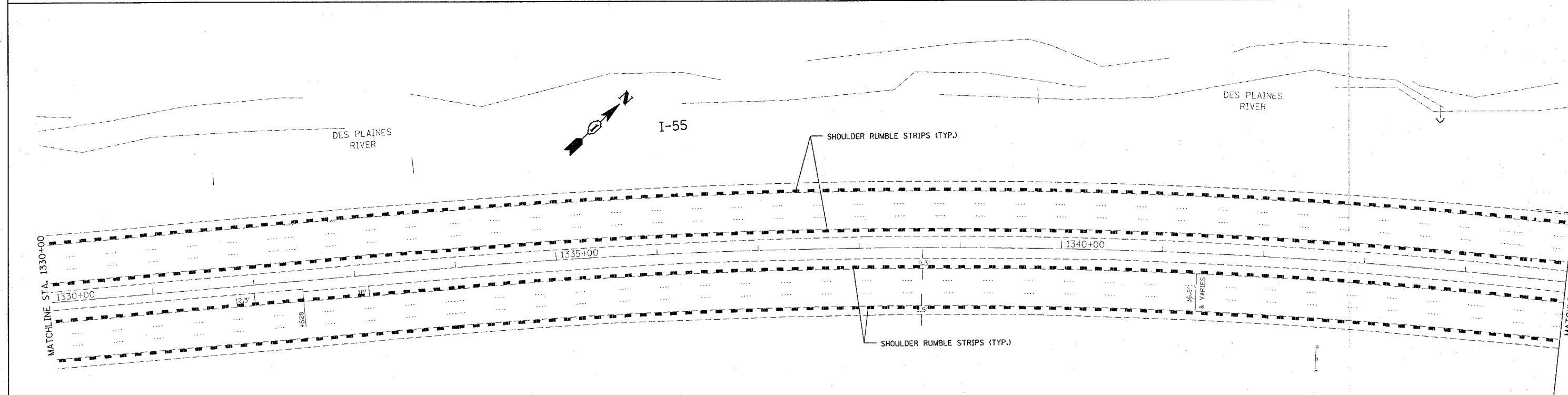
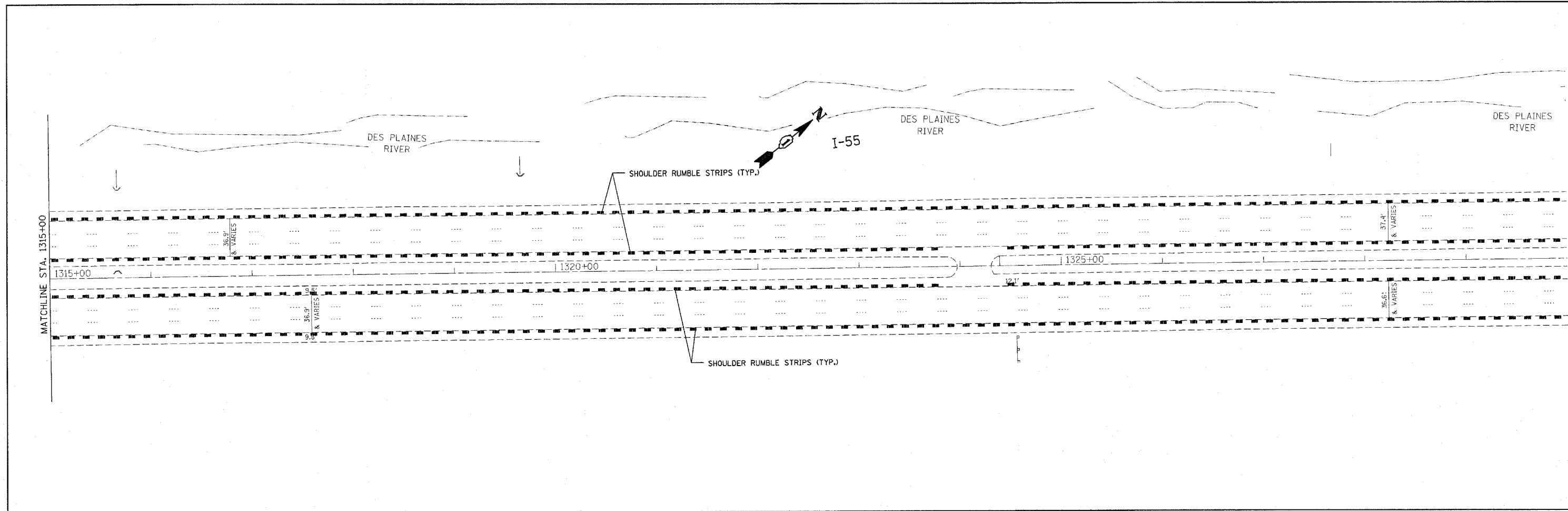
LEGEND
 - - - - - PROPOSED SHOULDER RUMBLE STRIPS

| | | | |
|---|-----------------------------|------------|-----------|
| FILE NAME = c:\projects\design\2007\i55\sh_155.dgn | USER NAME = abrouah | DESIGNED - | REVISED - |
| | | DRAWN - | REVISED - |
| | PLOT SCALE = 50.0000' / IN. | CHECKED - | REVISED - |
| | PLOT DATE = 12/19/2007 | DATE - | REVISED - |

**STATE OF ILLINOIS
 DEPARTMENT OF TRANSPORTATION**

| | | | | | |
|--------|-----------|----|--------|------|---------|
| SCALE: | SHEET NO. | OF | SHEETS | STA. | TO STA. |
|--------|-----------|----|--------|------|---------|

| | | | |
|---|-----------------------|----------------|-----------------------|
| F.A.I RTE. 55 | SECTION 2007-046 I | COUNTY COOK | TOTAL SHEETS 24 |
| FED. ROAD DIST. NO. 1 ILLINOIS FED. AID PROJECT | | | CONTRACT NO. 60 |



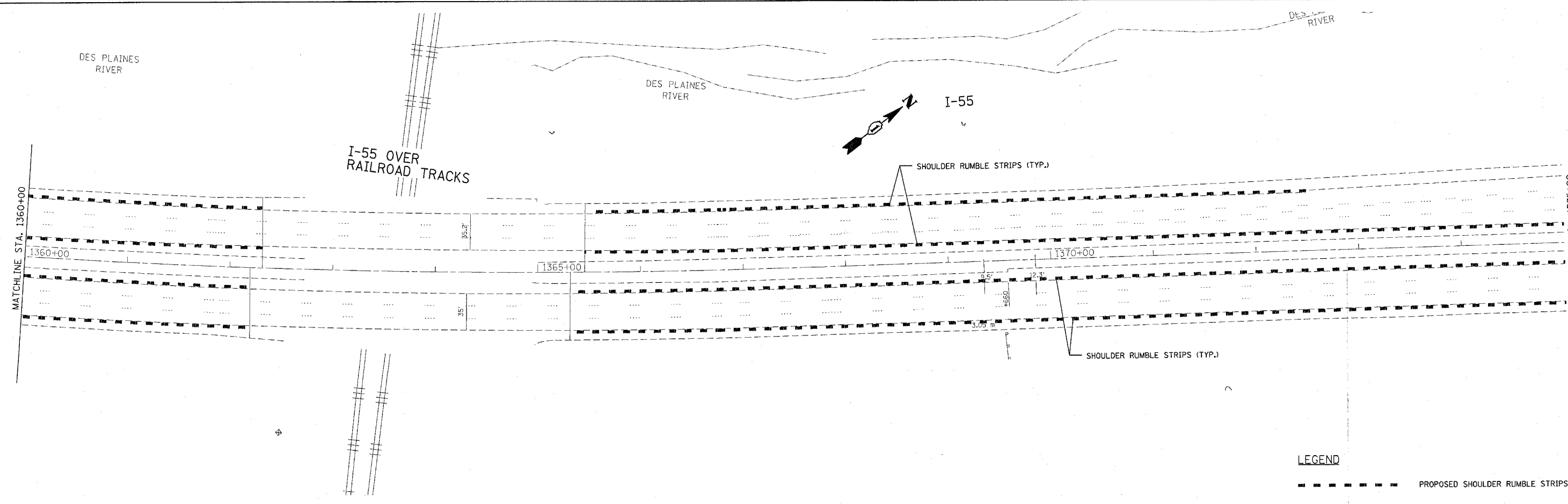
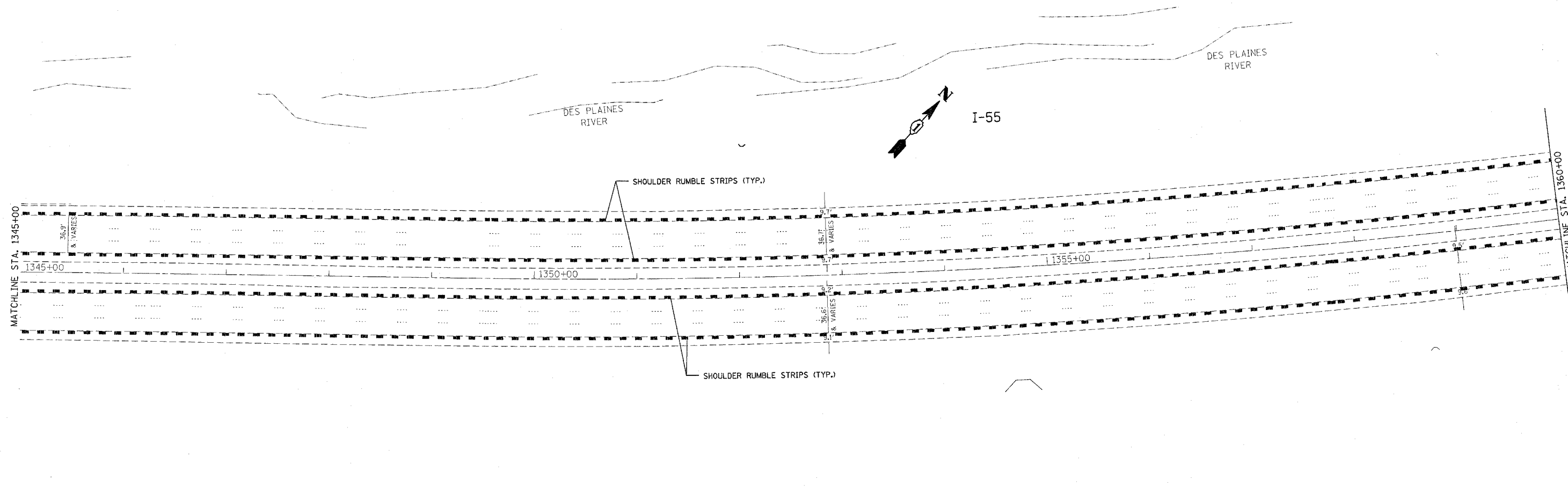
LEGEND
 - - - - - PROPOSED SHOULDER RUMBLE STRIPS

| | | | |
|--|---------------------|------------|-----------|
| FILE NAME = | USER NAME = abreuah | DESIGNED - | REVISED - |
| e:\projects\design\2007\i55\sh_155.dgn | | DRAWN - | REVISED - |
| | | CHECKED - | REVISED - |
| | | DATE - | REVISED - |

**STATE OF ILLINOIS
 DEPARTMENT OF TRANSPORTATION**

| | | | | | |
|--------|-----------|----|--------|------|---------|
| SCALE: | SHEET NO. | OF | SHEETS | STA. | TO STA. |
|--------|-----------|----|--------|------|---------|

| | | | |
|---|------------|--------|----------------|
| F.A.I. RTE. | SECTION | COUNTY | TOTAL SHEETS |
| 55 | 2007-046 I | COOK | 24 |
| FED. ROAD DIST. NO. 1 ILLINOIS FED. AID PROJECT | | | CONTRACT NO. 6 |



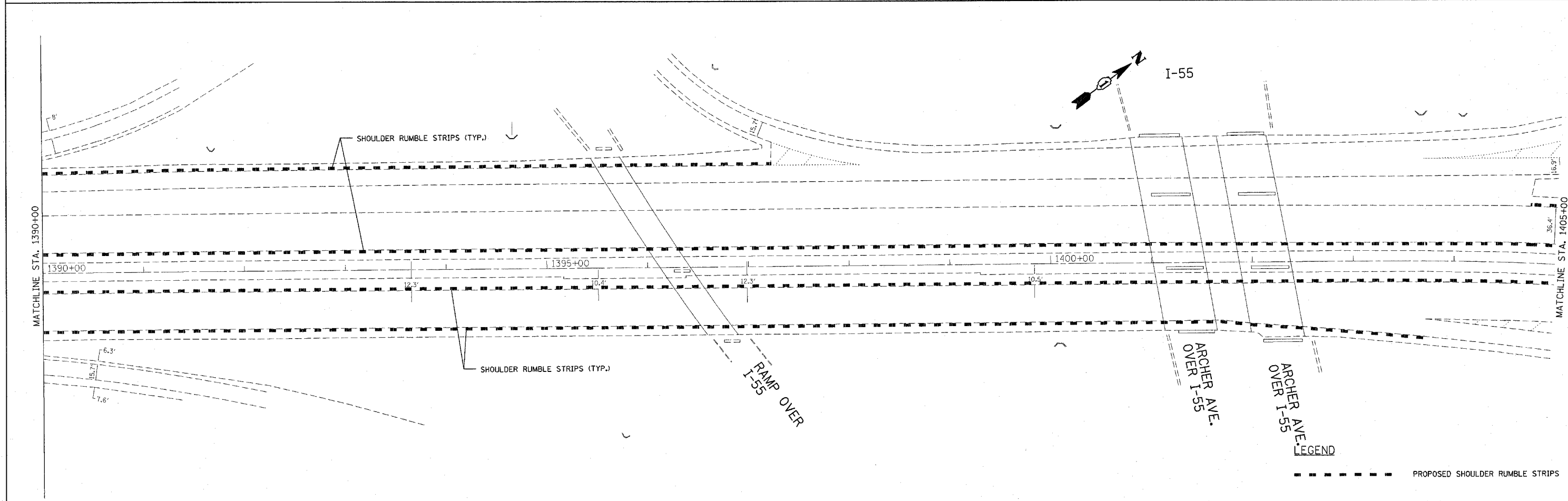
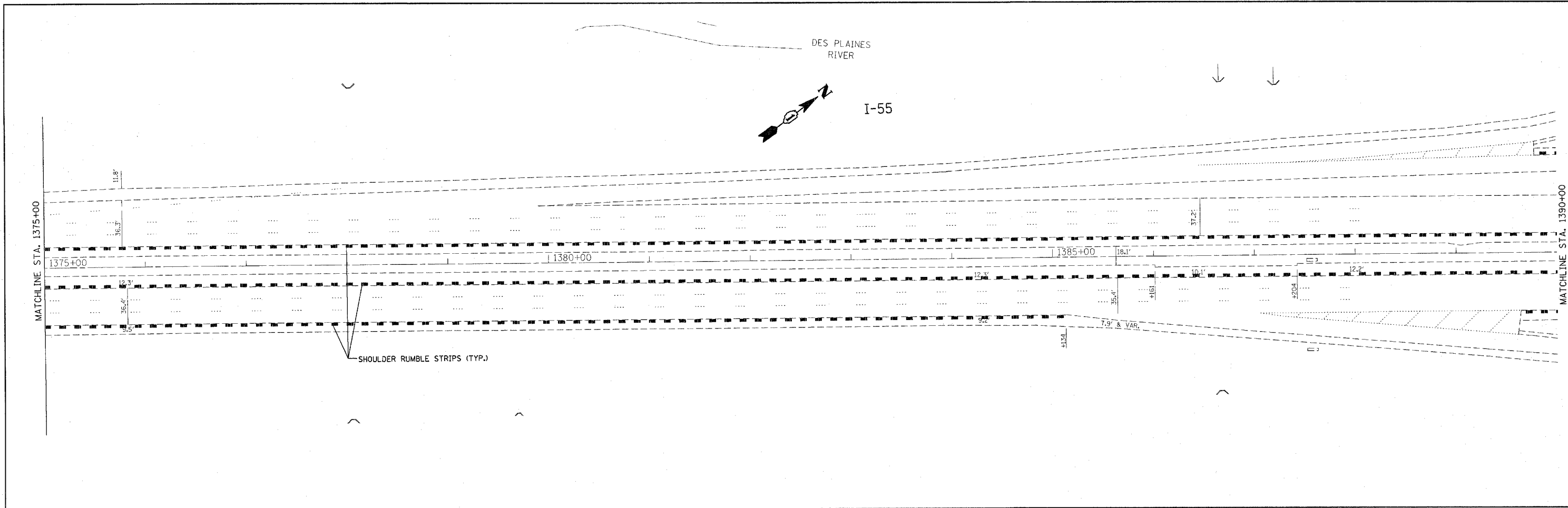
LEGEND
 - - - - - PROPOSED SHOULDER RUMBLE STRIPS

| | | | |
|---|----------------------------|------------|-----------|
| FILE NAME = c:\projects\design\2007\i55\sh_155.dgn | USER NAME = abrauh | DESIGNED - | REVISED - |
| | PLOT SCALE = 50,000' / IN. | DRAWN - | REVISED - |
| | PLOT DATE = 12/19/2007 | CHECKED - | REVISED - |
| | | DATE - | REVISED - |

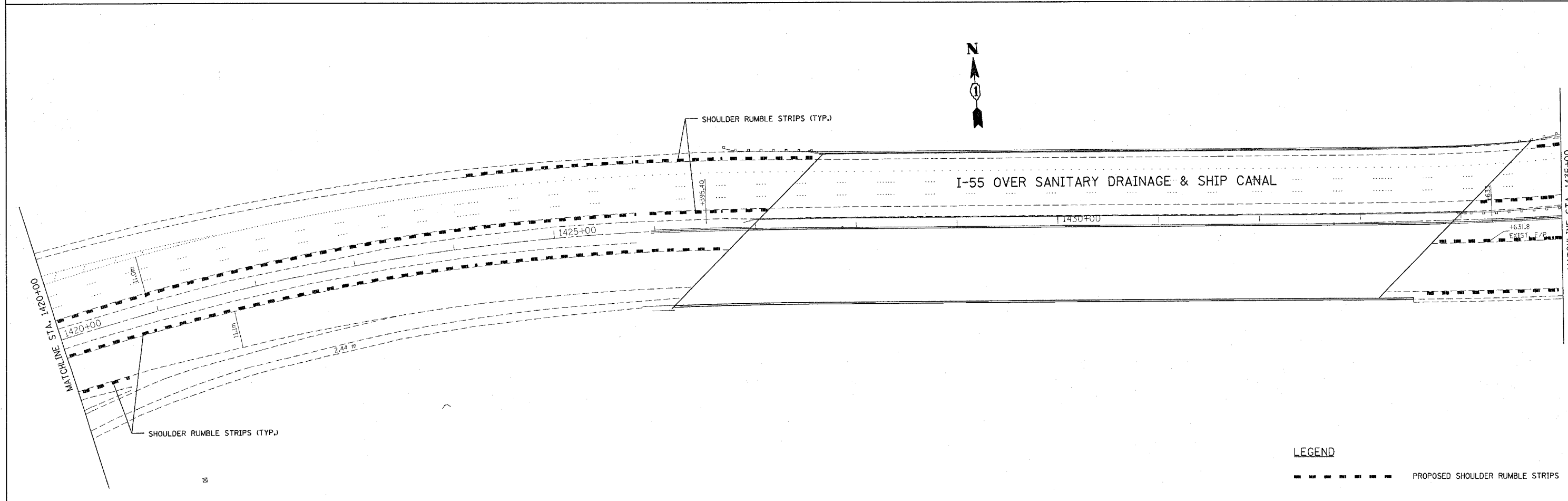
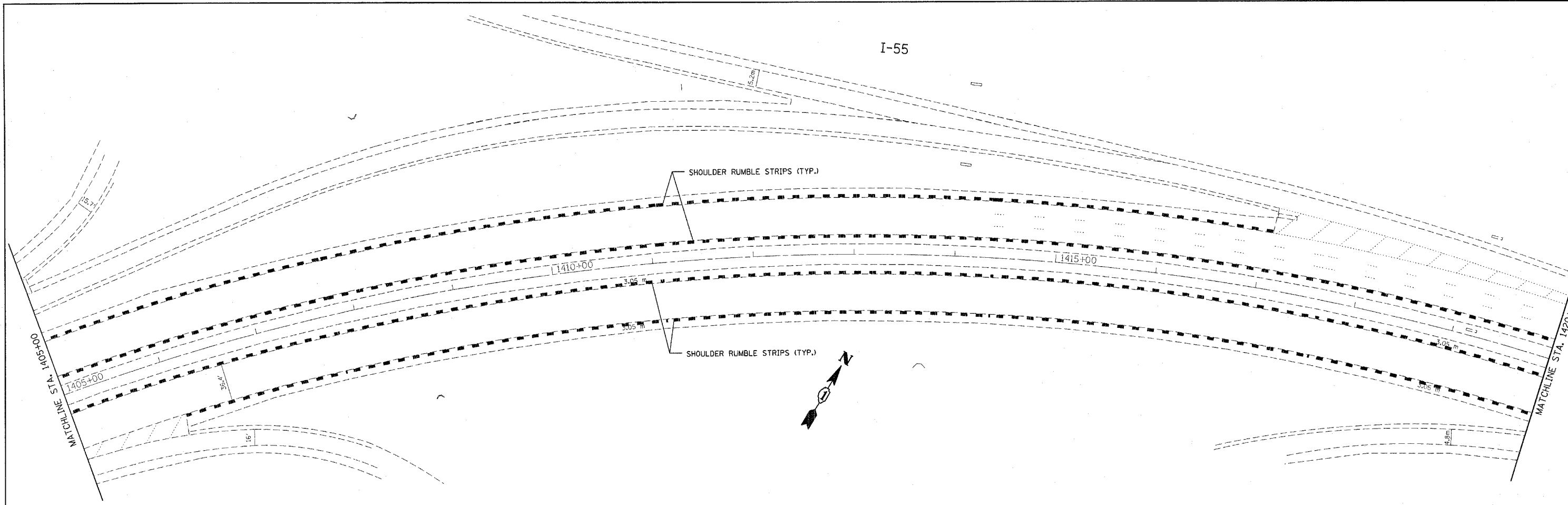
**STATE OF ILLINOIS
 DEPARTMENT OF TRANSPORTATION**

| | | | | | |
|--------|-----------|----|--------|------|---------|
| SCALE: | SHEET NO. | OF | SHEETS | STA. | TO STA. |
|--------|-----------|----|--------|------|---------|

| | | | |
|---|-----------------------|----------------|-----------------------|
| F.A.I. RTE. 55 | SECTION 2007-046 1 | COUNTY COOK | TOTAL SHEETS 24 |
| FED. ROAD DIST. NO. 1 ILLINOIS FED. AID PROJECT | | | CONTRACT NO. 60 |



| | | | | | | | | | |
|---|------------------------|------------|---|---|--|---------------------|-----------------------|----------------|-----------------------|
| FILE NAME = c:\projects\design\2007\i55\sh.155.dgn | USER NAME = abraueh | DESIGNED - | REVISED - | STATE OF ILLINOIS DEPARTMENT OF TRANSPORTATION | SCALE: SHEET NO. OF SHEETS STA. TO STA. | F.A.I RTE. 55 | SECTION 2007-046 I | COUNTY COOK | TOTAL SHEETS 24 |
| PLOT SCALE = 50.0000' / IN. | CHECKED - | REVISED - | CONTRACT NO. 60 | | | | | | |
| PLOT DATE = 12/19/2007 | DATE - | REVISED - | FED. ROAD DIST. NO. 1 ILLINOIS FED. AID PROJECT | | | | | | |
| | | | | | | | | | |



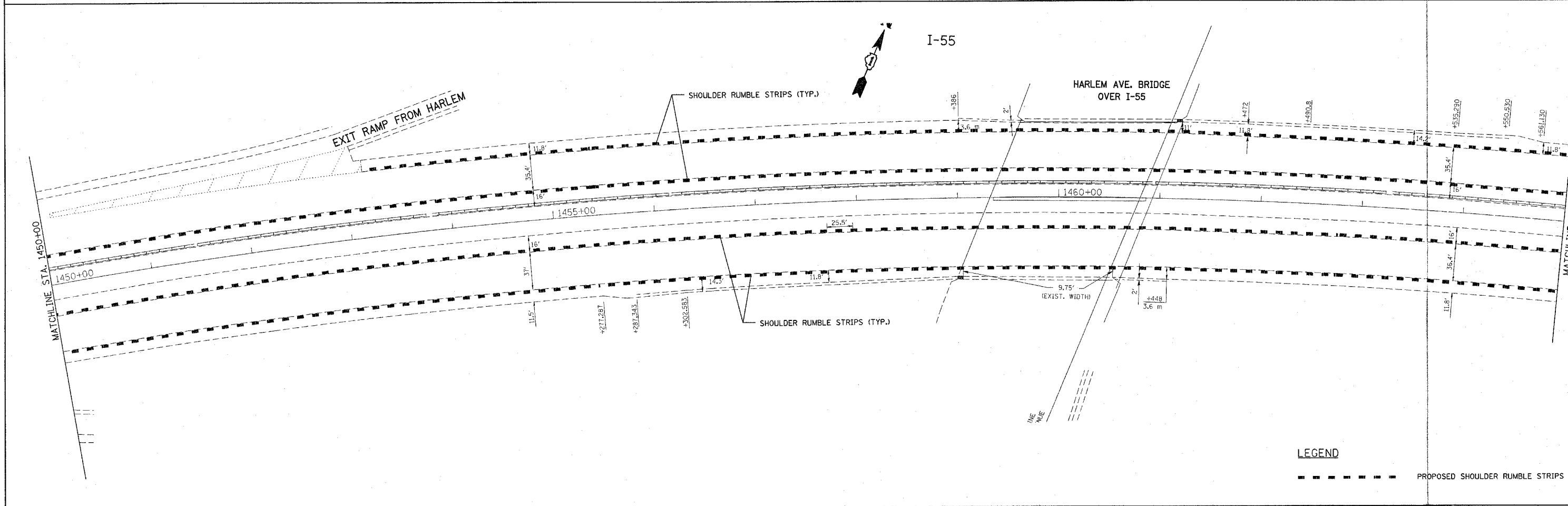
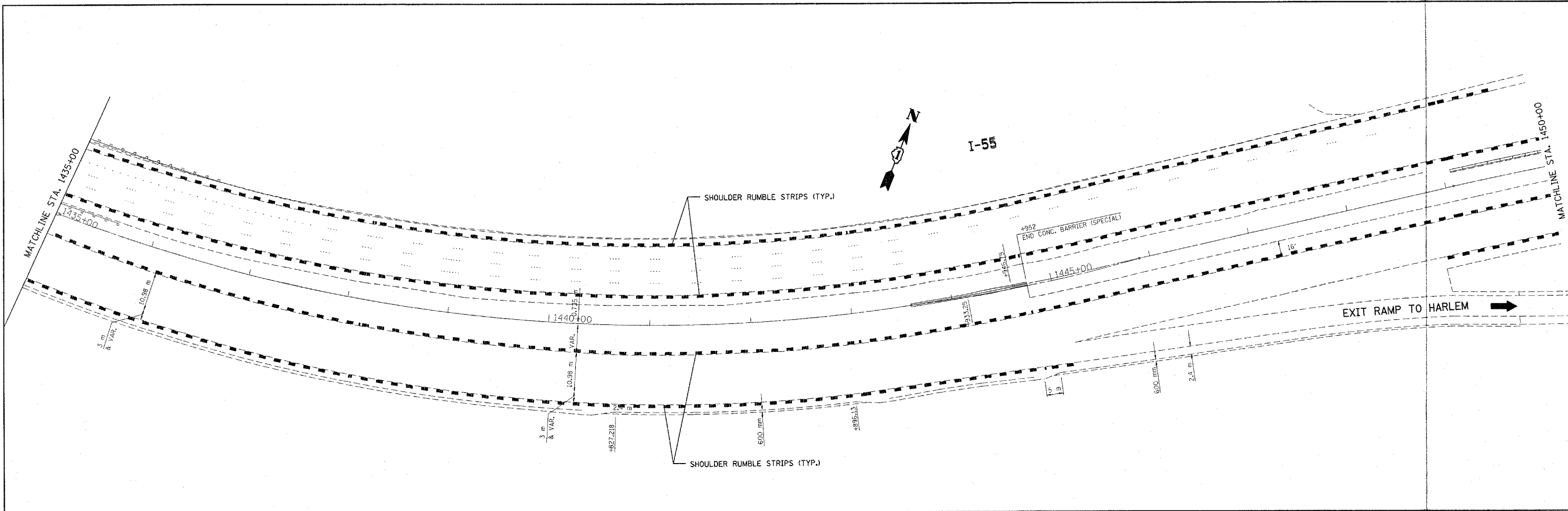
LEGEND
 - - - - - PROPOSED SHOULDER RUMBLE STRIPS

| | | | |
|---|-----------------------------|------------|-----------|
| FILE NAME = c:\projects\design\2007\165\ah_155.dgn | USER NAME = abreuh | DESIGNED - | REVISED - |
| | | DRAWN - | REVISED - |
| | PLOT SCALE = 50.0000' / IN. | CHECKED - | REVISED - |
| | PLOT DATE = 12/19/2007 | DATE - | REVISED - |

**STATE OF ILLINOIS
 DEPARTMENT OF TRANSPORTATION**

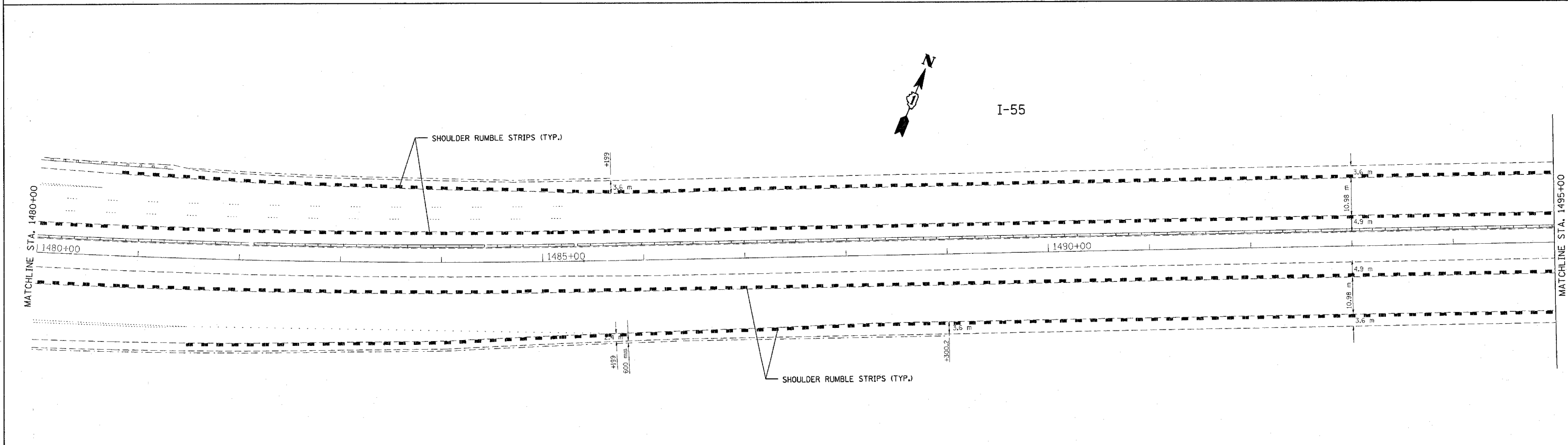
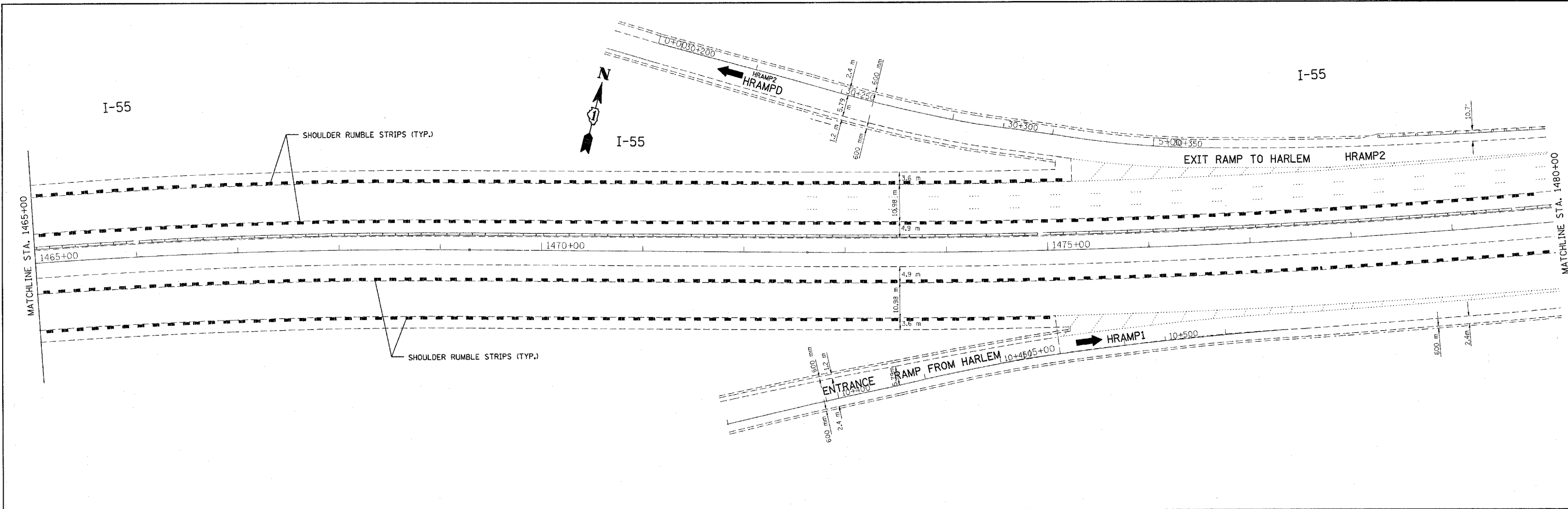
SCALE: SHEET NO. OF SHEETS STA. TO STA.

| | | | |
|---|-----------------------|----------------|-----------------------|
| F.A.I. RTE. 55 | SECTION 2007-046 I | COUNTY COOK | TOTAL SHEETS 24 |
| FED. ROAD DIST. NO. 1 ILLINOIS FED. AID PROJECT | | | CONTRACT NO. 60 |



LEGEND
 - - - - - PROPOSED SHOULDER RUMBLE STRIPS

| | | | | | | | | | | | |
|---|--------------------|------------|---|---|--------------|---------------------------------|--------------------------|----------------|--------------------|-------------|-----------------|
| FILE NAME = c:\projects\design\2007\i55\eh_i55.dgn | USER NAME = abreuh | DESIGNED - | REVISED - | STATE OF ILLINOIS DEPARTMENT OF TRANSPORTATION | SCALE: _____ | SHEET NO. _____ OF _____ SHEETS | STA. _____ TO STA. _____ | F.A.I. RTE. 55 | SECTION 2007-046 I | COUNTY COOK | TOTAL SHEETS 24 |
| PLOT SCALE = 50,000' / IN. | CHECKED - | REVISED - | CONTRACT NO. 6 | | | | | | | | |
| PLOT DATE = 12/19/2007 | DATE - | REVISED - | FED. ROAD DIST. NO. 1 ILLINOIS FED. AID PROJECT | | | | | | | | |
| | | | | | | | | | | | |



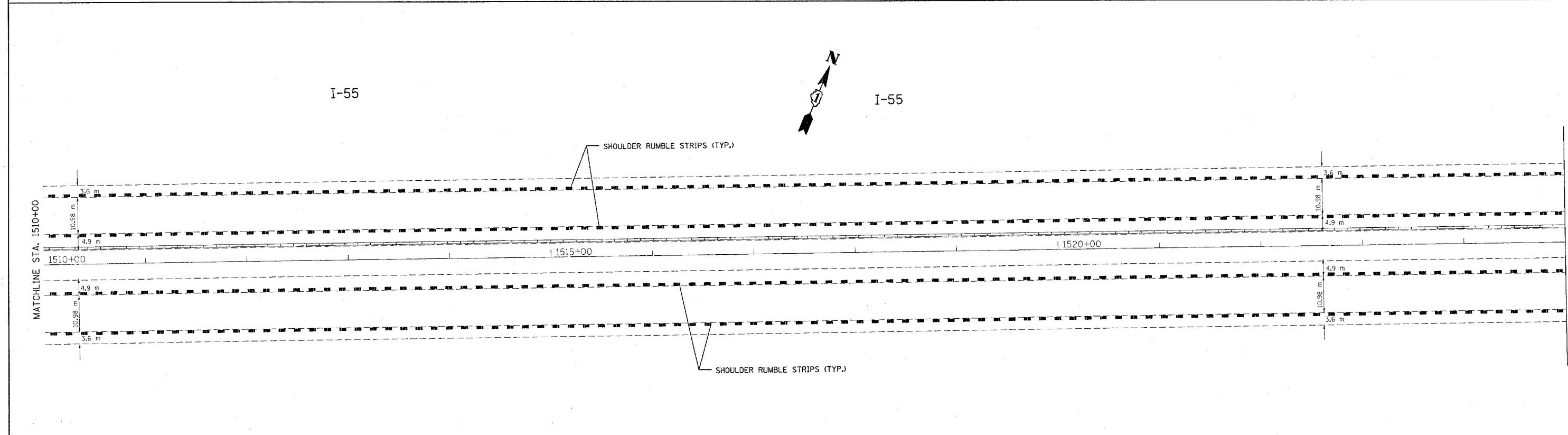
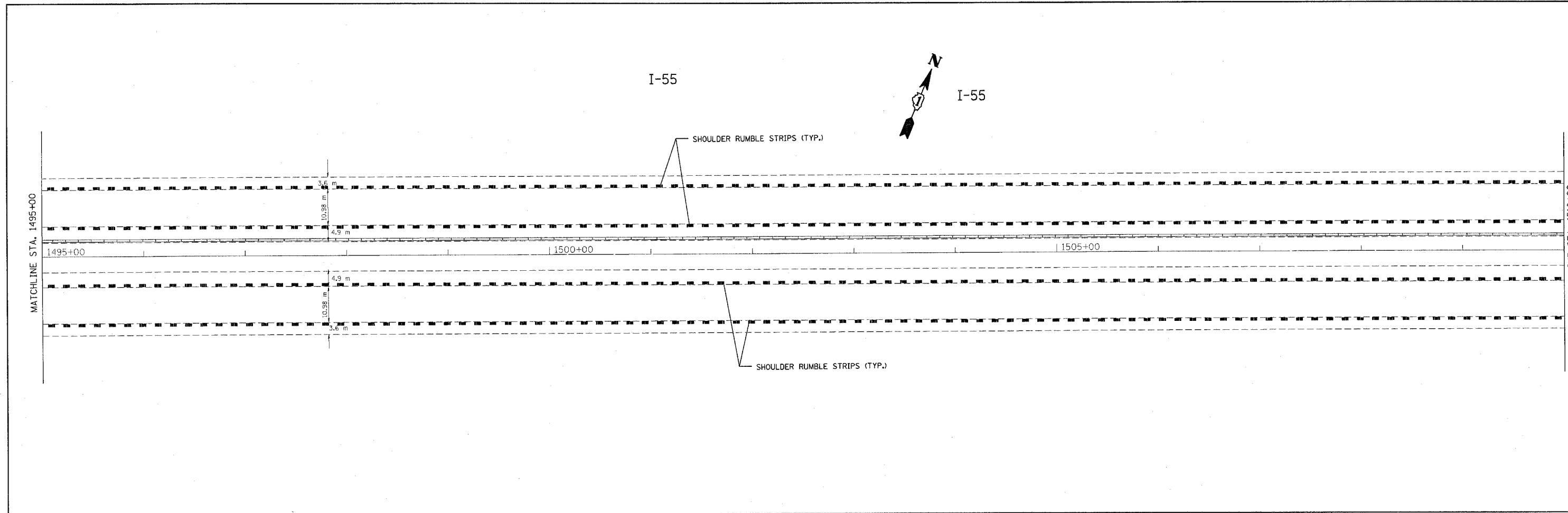
LEGEND
 - - - - - PROPOSED SHOULDER RUMBLE STRIPS

| | | | |
|---|-----------------------------|------------|-----------|
| FILE NAME = c:\projects\design\2007\155\sh_155.dgn | USER NAME = abreaah | DESIGNED - | REVISED - |
| | | DRAWN - | REVISED - |
| | PLOT SCALE = 50.0000' / IN. | CHECKED - | REVISED - |
| | PLOT DATE = 12/19/2007 | DATE - | REVISED - |

**STATE OF ILLINOIS
 DEPARTMENT OF TRANSPORTATION**

| | | | | | |
|--------|-----------|----|--------|------|---------|
| SCALE: | SHEET NO. | OF | SHEETS | STA. | TO STA. |
|--------|-----------|----|--------|------|---------|

| | | | |
|---|------------|--------|----------------|
| F.A.I. RTE. | SECTION | COUNTY | TOTAL SHEETS |
| 55 | 2007-046 I | COOK | 24 |
| FED. ROAD DIST. NO. 1 (ILLINOIS) FED. AID PROJECT | | | CONTRACT NO. 6 |



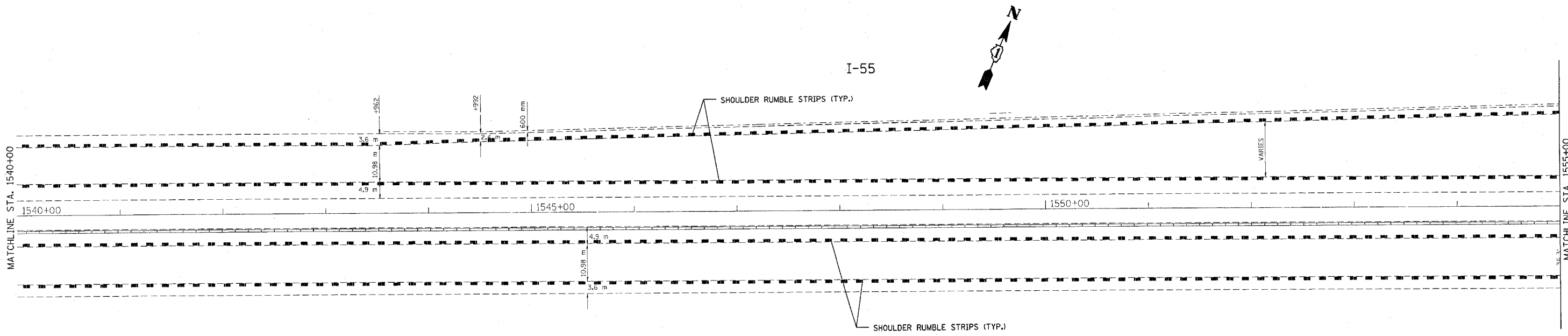
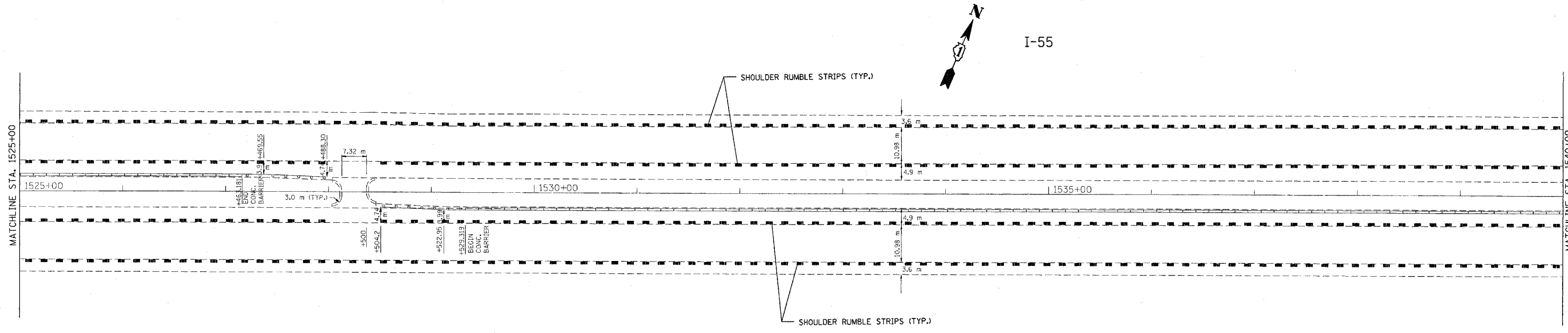
LEGEND
 - - - - - PROPOSED SHOULDER RUMBLE STRIPS

| | | | |
|---|-----------------------------|------------|-----------|
| FILE NAME = m:\projects\design\2007\i55\sh_155.dgn | USER NAME = ebreugh | DESIGNED - | REVISED - |
| | | DRAWN - | REVISED - |
| | PLOT SCALE = 50.0000' / IN. | CHECKED - | REVISED - |
| | PLOT DATE = 12/19/2007 | DATE - | REVISED - |

**STATE OF ILLINOIS
 DEPARTMENT OF TRANSPORTATION**

| | | | | | |
|--------|-----------|----|--------|------|---------|
| SCALE: | SHEET NO. | OF | SHEETS | STA. | TO STA. |
|--------|-----------|----|--------|------|---------|

| | | | |
|---|-----------------------|----------------|-----------------------|
| F.A.I. RTE. 55 | SECTION 2007-046 I | COUNTY COOK | TOTAL SHEETS 24 |
| FED. ROAD DIST. NO. 1 ILLINOIS FED. AID PROJECT | | | CONTRACT NO. 6 |



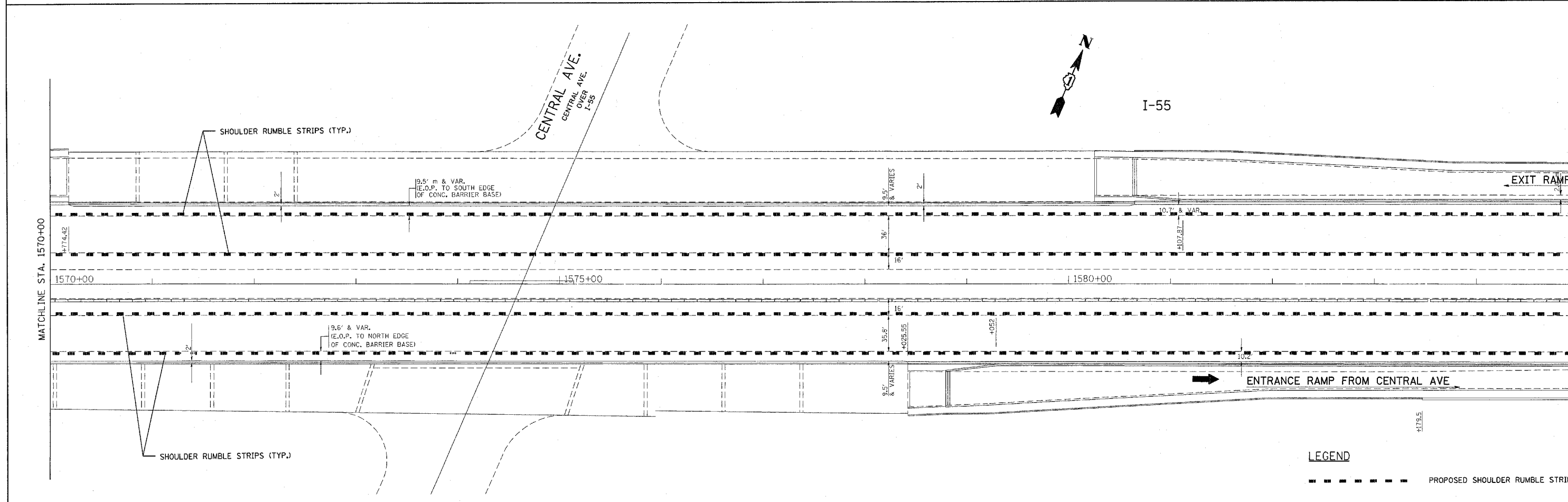
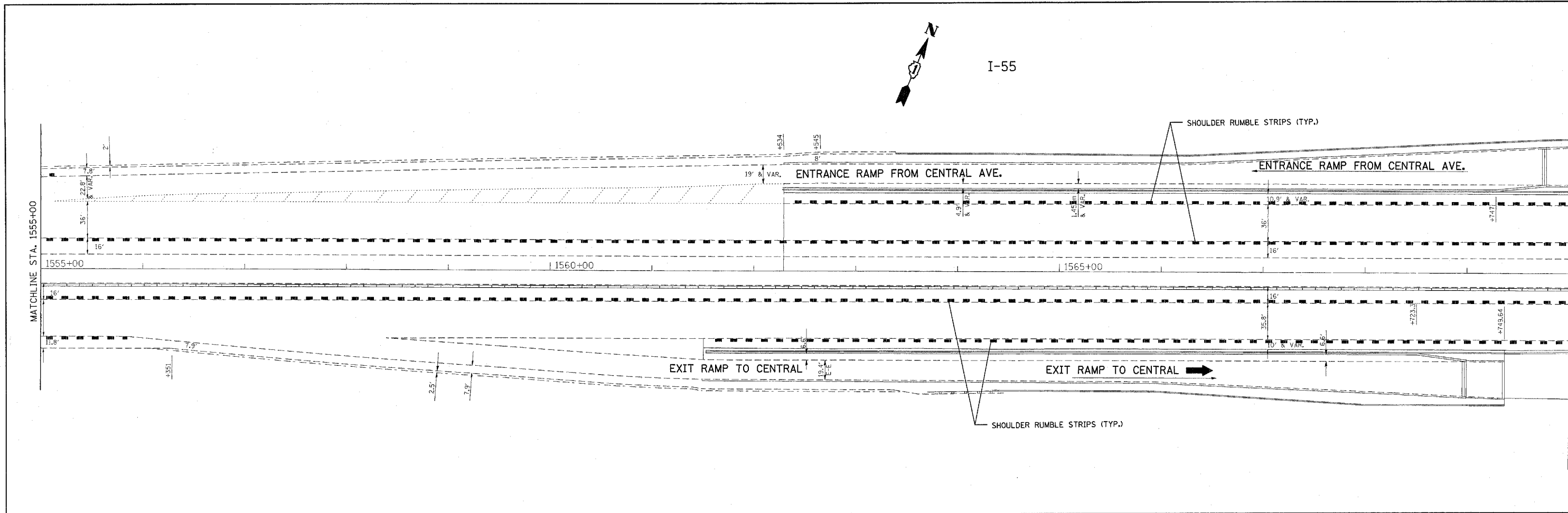
LEGEND
 - - - - - PROPOSED SHOULDER RUMBLE STRIPS

| | | | |
|---|-----------------------------|------------|-----------|
| FILE NAME = c:\projects\design\2007\155\sh.155.dgn | USER NAME = abrauh | DESIGNED - | REVISED - |
| | | DRAWN - | REVISED - |
| | PLOT SCALE = 50.0000' / IN. | CHECKED - | REVISED - |
| | PLOT DATE = 12/19/2007 | DATE - | REVISED - |

**STATE OF ILLINOIS
 DEPARTMENT OF TRANSPORTATION**

| | | | | | |
|--------|-----------|----|--------|------|---------|
| SCALE: | SHEET NO. | OF | SHEETS | STA. | TO STA. |
|--------|-----------|----|--------|------|---------|

| F.A.I. RTE. | SECTION | COUNTY | TOTAL SHEETS |
|---|------------|--------|----------------|
| 55 | 2007-046 I | COOK | 24 |
| FED. ROAD DIST. NO. 1 ILLINOIS FED. AID PROJECT | | | CONTRACT NO. 6 |



LEGEND

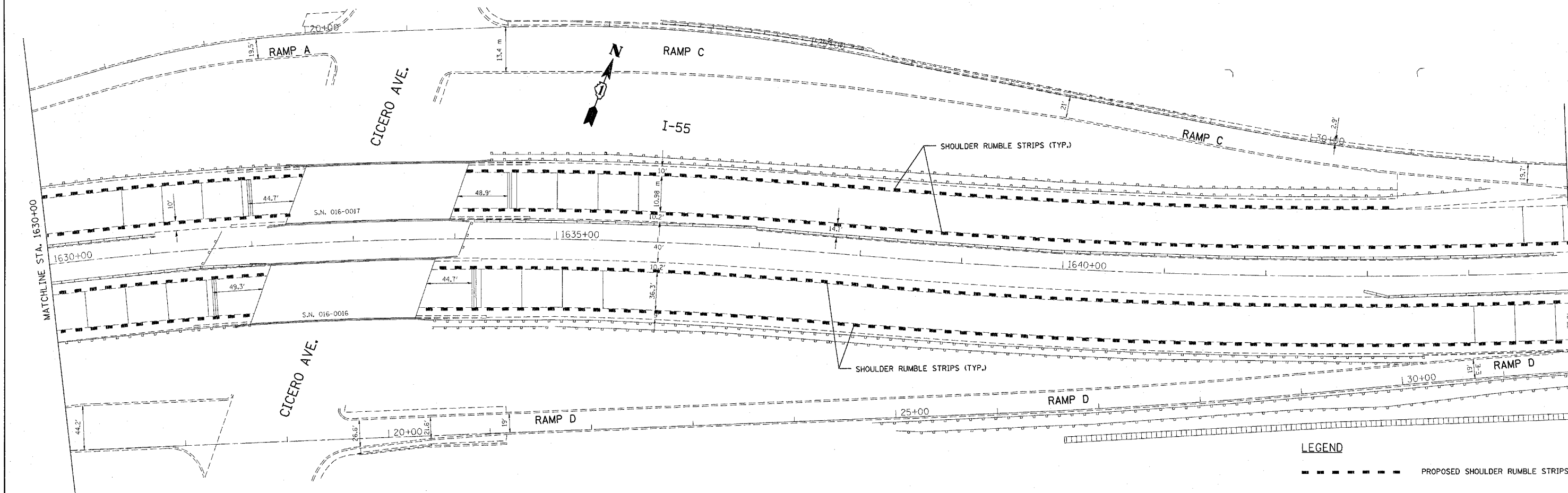
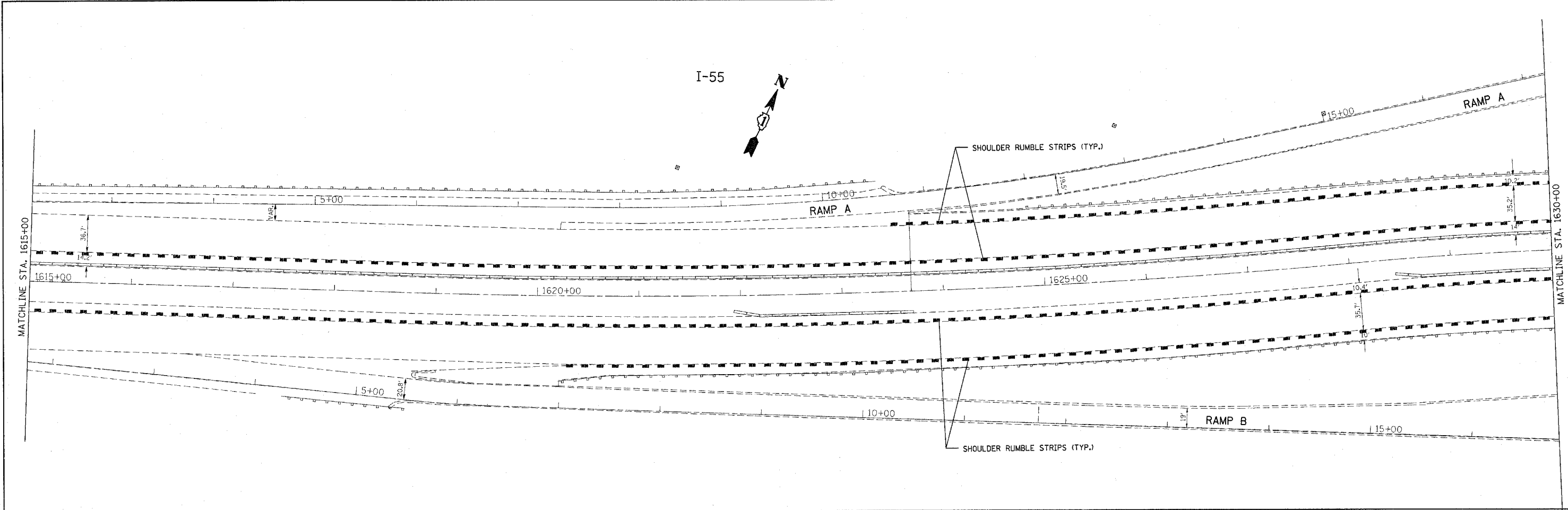
--- PROPOSED SHOULDER RUMBLE STRIPS

| | | | |
|--|-----------------------------|------------|-----------|
| FILE NAME = c:\proj\joo\ts\design\2007\155\ah_155.dgn | USER NAME = abrouah | DESIGNED - | REVISED - |
| | | DRAWN - | REVISED - |
| | PLOT SCALE = 50.0000' / IN. | CHECKED - | REVISED - |
| | PLOT DATE = 12/19/2007 | DATE - | REVISED - |

**STATE OF ILLINOIS
DEPARTMENT OF TRANSPORTATION**

| | | | | | |
|--------|-----------|----|--------|------|---------|
| SCALE: | SHEET NO. | OF | SHEETS | STA. | TO STA. |
|--------|-----------|----|--------|------|---------|

| | | | |
|---|------------|--------|----------------|
| F.A.I RTE. | SECTION | COUNTY | TOTAL SHEET |
| 55 | 2007-046 1 | COOK | 24 |
| FED. ROAD DIST. NO. 1 ILLINOIS FED. AID PROJECT | | | CONTRACT NO. |



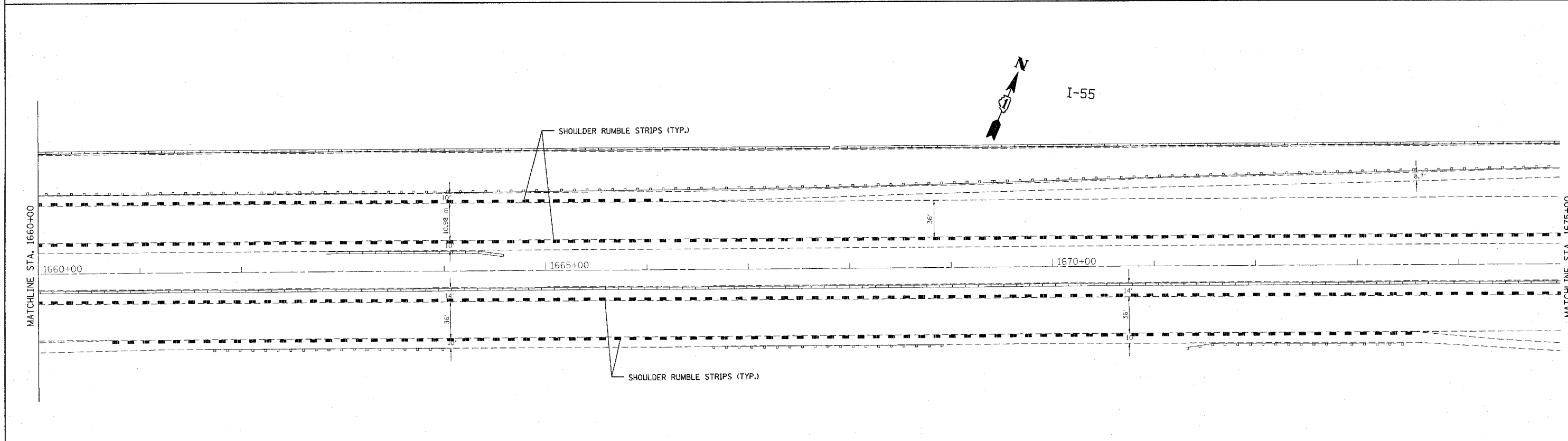
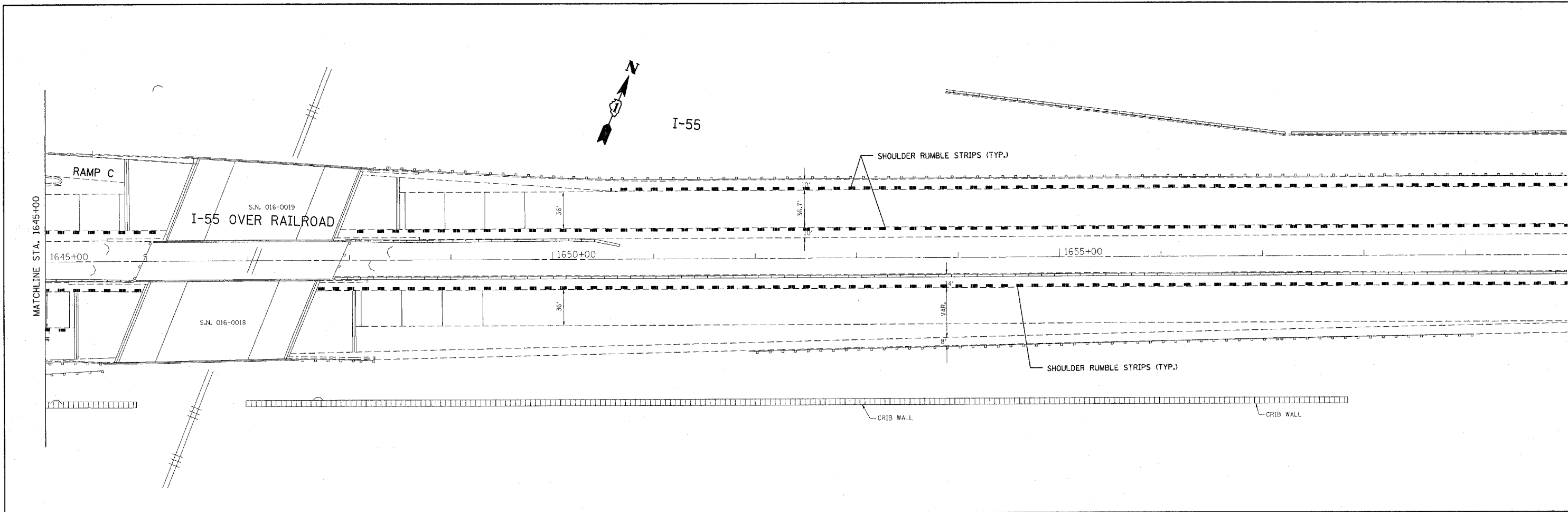
LEGEND
 - - - - - PROPOSED SHOULDER RUMBLE STRIPS

| | | | |
|--|--------------------------------|------------|-----------|
| FILE NAME = c:\projects\design\2007\i55\sh_155.dgn | USER NAME = abreaux | DESIGNED - | REVISED - |
| | | DRAWN - | REVISED - |
| | PLOT SCALE = 50.0000' / 1" IN. | CHECKED - | REVISED - |
| | PLOT DATE = 12/19/2007 | DATE - | REVISED - |

**STATE OF ILLINOIS
 DEPARTMENT OF TRANSPORTATION**

| | | | | | |
|--------|-----------|----|--------|------|---------|
| SCALE: | SHEET NO. | OF | SHEETS | STA. | TO STA. |
|--------|-----------|----|--------|------|---------|

| | | | |
|---|------------|--------|----------------|
| F.A.I. RTE. | SECTION | COUNTY | TOTAL SHEETS |
| 55 | 2007-046 I | COOK | 24 |
| FED. ROAD DIST. NO. 1 ILLINOIS FED. AID PROJECT | | | CONTRACT NO. 6 |



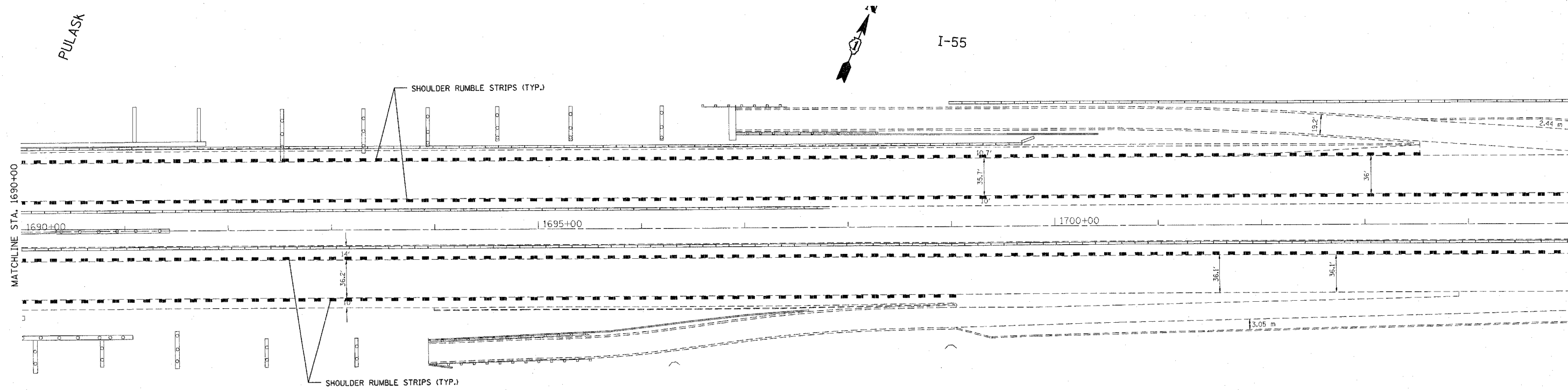
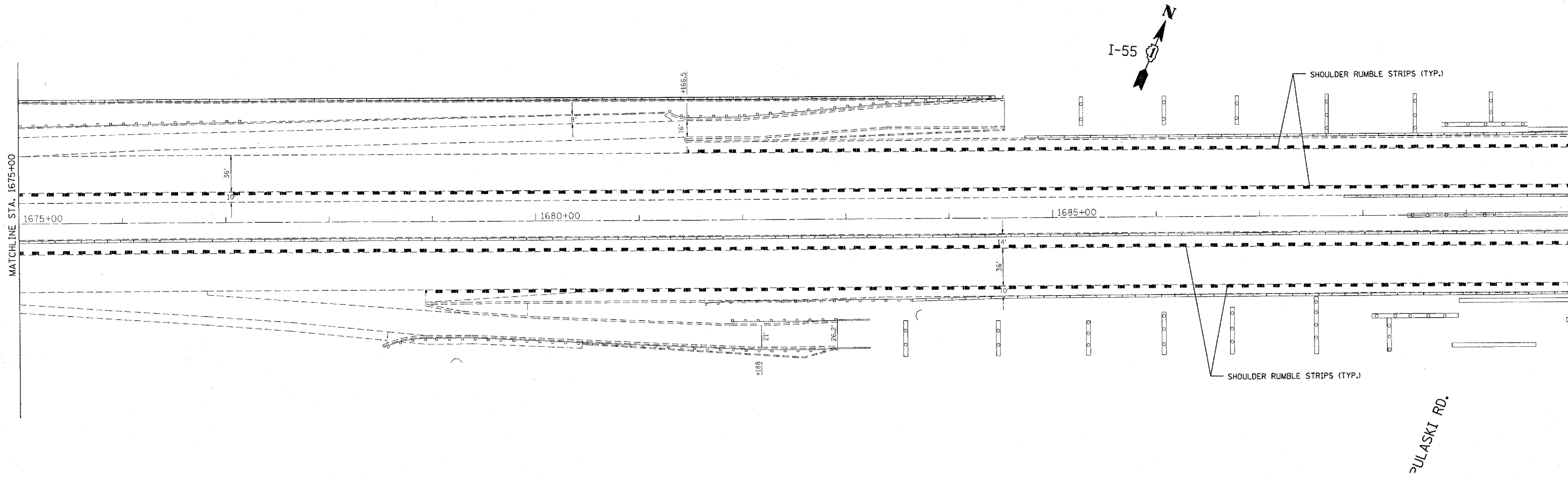
LEGEND
 - - - - - PROPOSED SHOULDER RUMBLE STRIPS

| | | | |
|---|-----------------------------|------------|-----------|
| FILE NAME = c:\projects\design\2007\85\sh-l165.dgn | USER NAME = obreugh | DESIGNED - | REVISED - |
| | | DRAWN - | REVISED - |
| | PLOT SCALE = 50,0000' / IN. | CHECKED - | REVISED - |
| | PLOT DATE = 12/19/2007 | DATE - | REVISED - |

**STATE OF ILLINOIS
 DEPARTMENT OF TRANSPORTATION**

| | | | | | |
|--------|-----------|----|--------|------|---------|
| SCALE: | SHEET NO. | OF | SHEETS | STA. | TO STA. |
|--------|-----------|----|--------|------|---------|

| | | | |
|---|-----------------------|----------------|--------------------|
| F.A.I. RTE. 55 | SECTION 2007-046 I | COUNTY COOK | TOTAL SHEETS 24 |
| FED. ROAD DIST. NO. 1 ILLINOIS FED. AID PROJECT | | | CONTRACT NO. 6 |



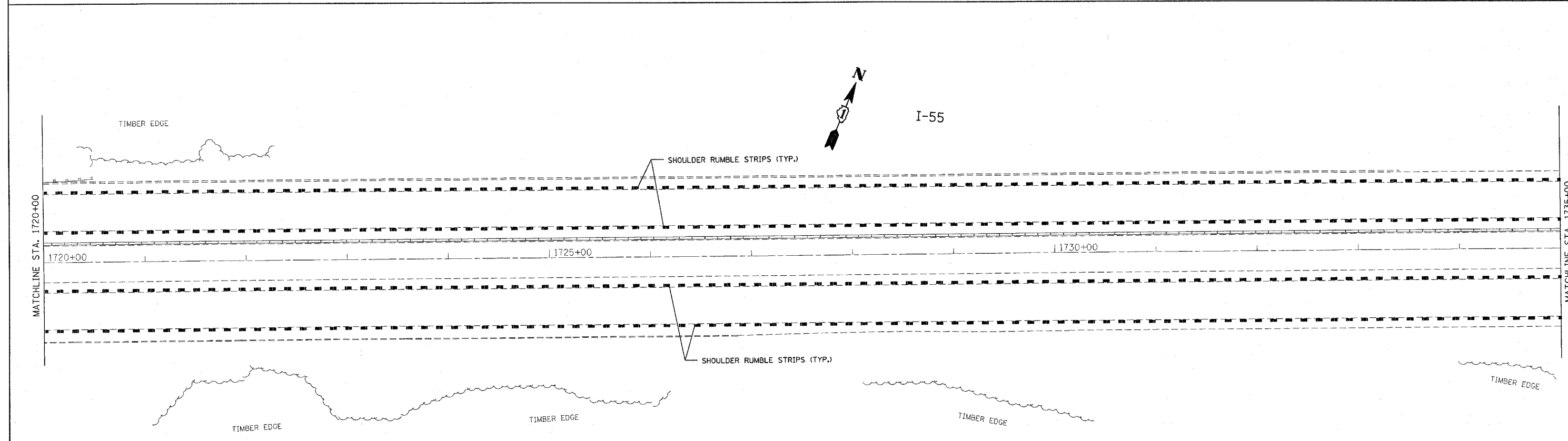
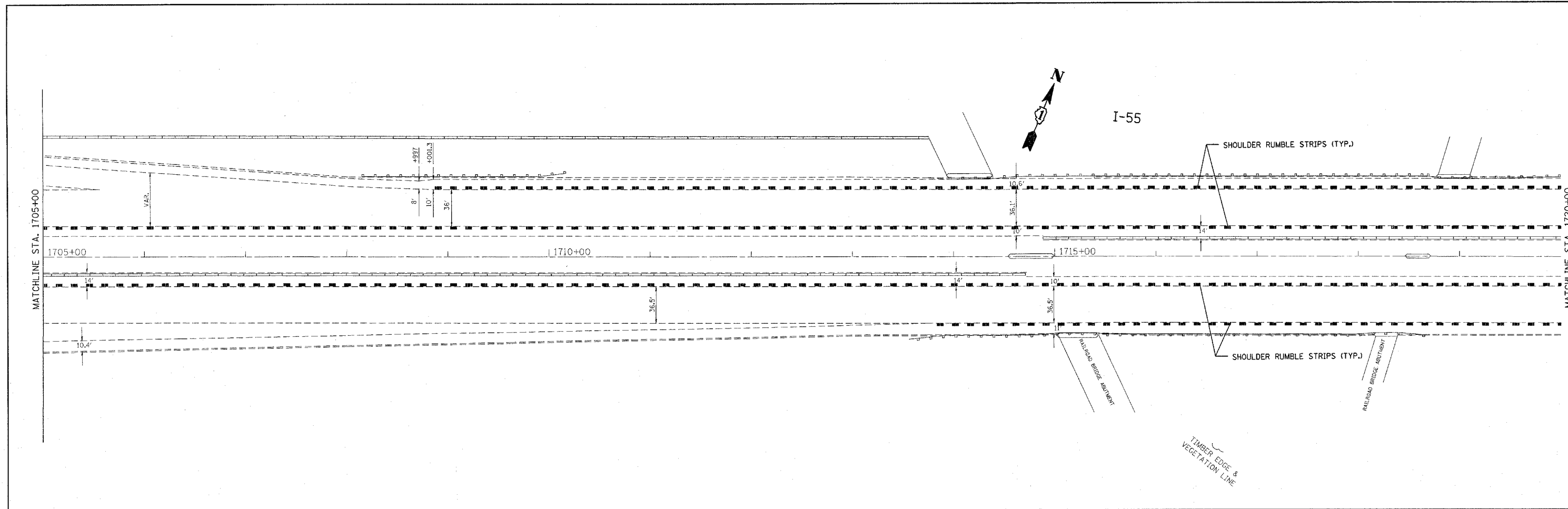
LEGEND
 - - - - - PROPOSED SHOULDER RUMBLE STRIPS

| | | | |
|---|---------------------|------------|-----------|
| FILE NAME = c:\projects\design\2007\165\sh_165.dgn | USER NAME = abreuah | DESIGNED - | REVISED - |
| | | DRAWN - | REVISED - |
| | | CHECKED - | REVISED - |
| | | DATE - | REVISED - |

**STATE OF ILLINOIS
 DEPARTMENT OF TRANSPORTATION**

SCALE: SHEET NO. OF SHEETS STA. TO STA.

| | | | |
|---|-----------------------|----------------|-----------------------|
| F.A.I. RTE. 55 | SECTION 2007-046 I | COUNTY COOK | TOTAL SHEETS 29 |
| FED. ROAD DIST. NO. 1 ILLINOIS FED. AID PROJECT | | | CONTRACT NO. 6 |



LEGEND

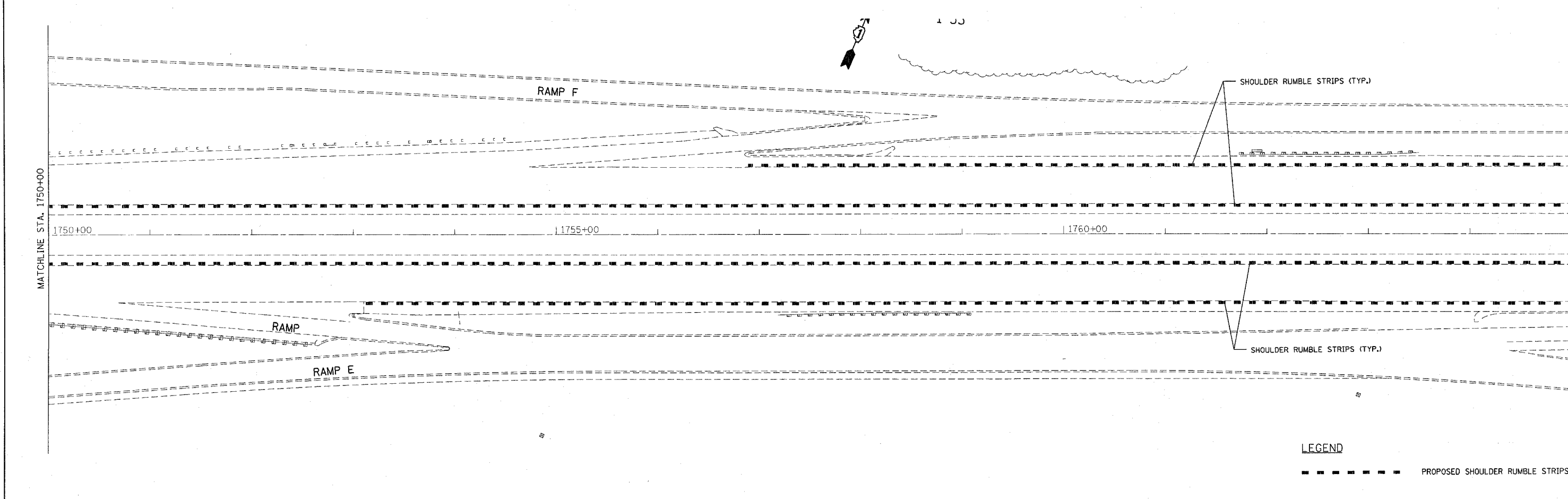
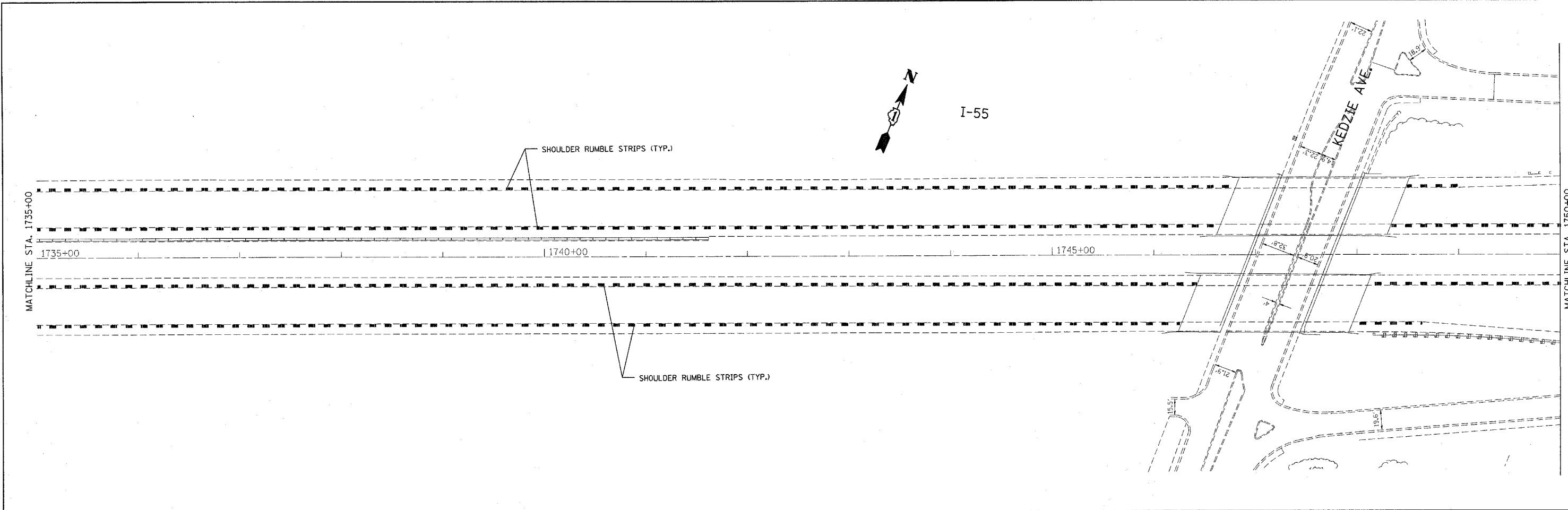
----- PROPOSED SHOULDER RUMBLE STRIPS

| | | | |
|--|-----------------------------|------------|-----------|
| FILE NAME = c:\projects\design\2007\i55\sh_l155.dgn | USER NAME = abr-suah | DESIGNED - | REVISED - |
| | | DRAWN - | REVISED - |
| | PLOT SCALE = 50.0000' / IN. | CHECKED - | REVISED - |
| | PLOT DATE = 12/19/2007 | DATE - | REVISED - |

**STATE OF ILLINOIS
DEPARTMENT OF TRANSPORTATION**

| | | | | | |
|--------|-----------|----|--------|------|---------|
| SCALE: | SHEET NO. | OF | SHEETS | STA. | TO STA. |
|--------|-----------|----|--------|------|---------|

| | | | |
|---|-----------------------|----------------|-----------------------|
| F.A.I. RTE. 55 | SECTION 2007-046 I | COUNTY COOK | TOTAL SHEETS 24 |
| FED. ROAD DIST. NO. 1 ILLINOIS FED. AID PROJECT | | | CONTRACT NO. 6 |



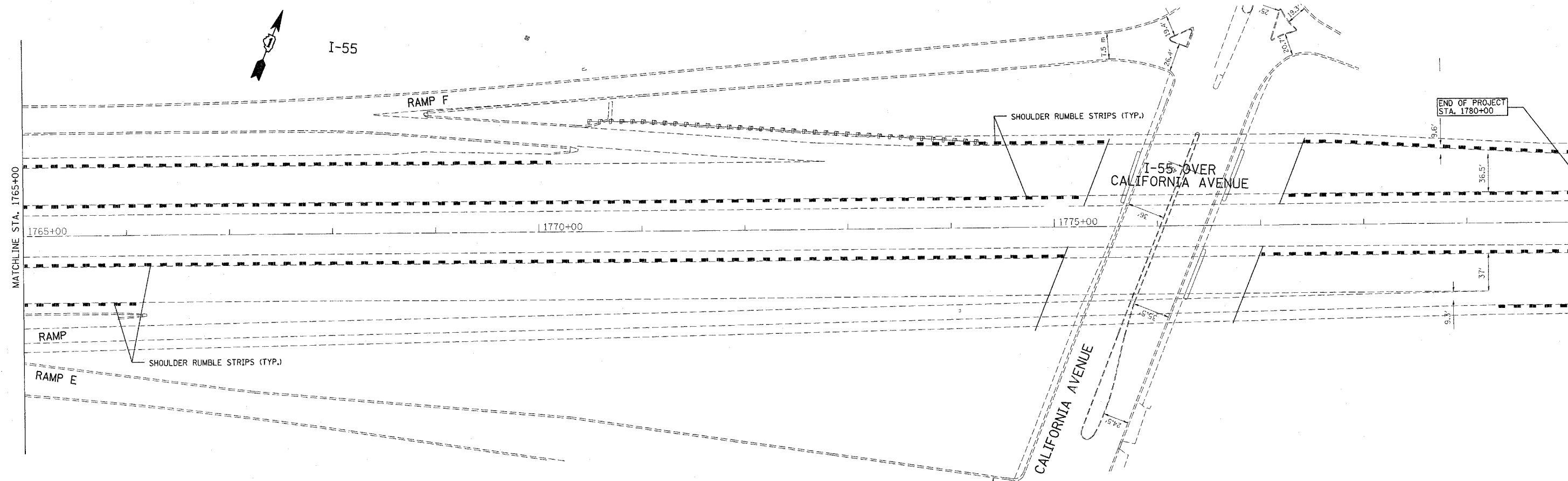
LEGEND
 - - - - - PROPOSED SHOULDER RUMBLE STRIPS

| | | | |
|---|-----------------------------|------------|-----------|
| FILE NAME = c:\projects\design\2007\i55\sh_155.dgn | USER NAME = abreuah | DESIGNED - | REVISED - |
| | | DRAWN - | REVISED - |
| | PLOT SCALE = 50.0000' / IN. | CHECKED - | REVISED - |
| | PLOT DATE = 12/19/2007 | DATE - | REVISED - |

**STATE OF ILLINOIS
 DEPARTMENT OF TRANSPORTATION**

| | | | | | | |
|--------|-----------|----|--------|------|----|------|
| SCALE: | SHEET NO. | OF | SHEETS | STA. | TO | STA. |
|--------|-----------|----|--------|------|----|------|

| | | | |
|---|------------|--------|----------------|
| F.A.I. RTE. | SECTION | COUNTY | TOTAL SHEETS |
| 55 | 2007-046 I | COOK | 29 |
| FED. ROAD DIST. NO. 1 [ILLINOIS] FED. AID PROJECT | | | CONTRACT NO. 6 |



LEGEND

----- PROPOSED SHOULDER RUMBLE STRIPS

| | | | |
|--|-----------------------------|------------|-----------|
| FILE NAME = | USER NAME = abrauh | DESIGNED - | REVISED - |
| c:\projects\design\2007\i55\ah_155.dgn | | DRAWN - | REVISED - |
| | PLOT SCALE = 50,0000' / IN. | CHECKED - | REVISED - |
| | PLOT DATE = 12/19/2007 | DATE - | REVISED - |

**STATE OF ILLINOIS
DEPARTMENT OF TRANSPORTATION**

SCALE: SHEET NO. OF SHEETS STA. TO STA.

| F.A.I. RTE. | SECTION | COUNTY | TOTAL SHEETS |
|---|------------|--------|----------------|
| 55 | 2007-046 I | COOK | 24 |
| FED. ROAD DIST. NO. 1 ILLINOIS FED. AID PROJECT | | | CONTRACT NO. 6 |