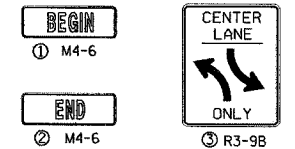
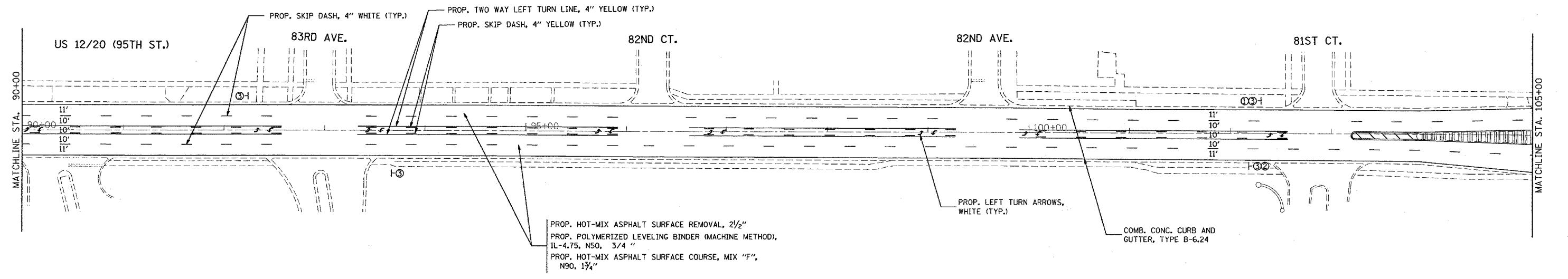
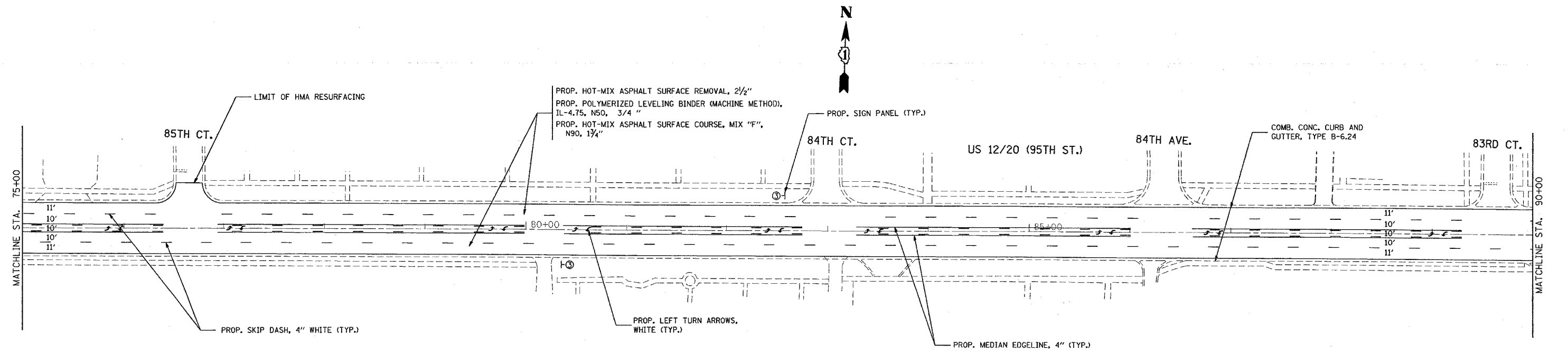


FILE NAME c:\projects\0113208\eh_rdw.dgn	USER NAME = smthkl	DESIGNED -	REVISED -	STATE OF ILLINOIS DEPARTMENT OF TRANSPORTATION	ROADWAY AND PAVEMENT MARKING PLAN			F.A.P. RTE. 029	SECTION 29R-RS-3	COUNTY COOK	TOTAL SHEETS 33	SHEET NO. 11	
	PLOT SCALE = 52.5769' / IN.	DRAWN -	REVISED -		SCALE: 1"=50'	SHEET NO.	OF SHEETS	STA. 45+00	TO STA. 75+00	CONTRACT NO. 60D94			
	PLOT DATE = 6/2/2008	CHECKED -	REVISED -										
		DATE -	REVISED -										

FED. ROAD DIST. NO. 1 ILLINOIS FED. AID PROJECT



FILE NAME c:\projects\113208\sh_dir.dgn	USER NAME = smthk1	DESIGNED -	REVISED -	STATE OF ILLINOIS DEPARTMENT OF TRANSPORTATION	ROADWAY AND PAVEMENT MARKING PLAN			F.A.P. RTE.	SECTION	COUNTY	TOTAL SHEETS	SHEET NO.
	PLOT SCALE = 50,0000' / IN.	DRAWN -	REVISED -		US 12/ 20 (95TH ST.)--US 45 (LA GRANGE RD.) TO I-294 (TRI-STATE TOLLWAY)			029	29R-RS-3	COOK	33	12
	PLOT DATE = 6/2/2008	CHECKED -	REVISED -		SCALE: 1"=50' SHEET NO. OF SHEETS STA. 75+00 TO STA. 105+00			FED. ROAD DIST. NO. 1 ILLINOIS FED. AID PROJECT				
	DATE -	REVISED -		CONTRACT NO. 60D94								