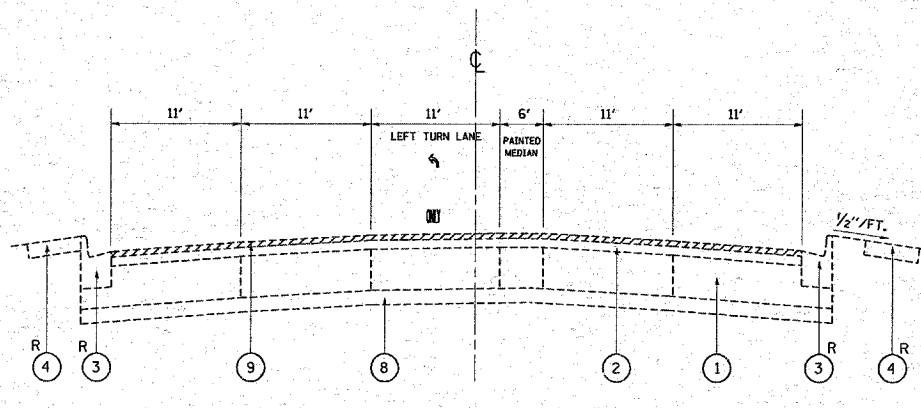


EXISTING TYPICAL CROSS SECTION
STA. 110+23 TO 112+46

LEGEND:

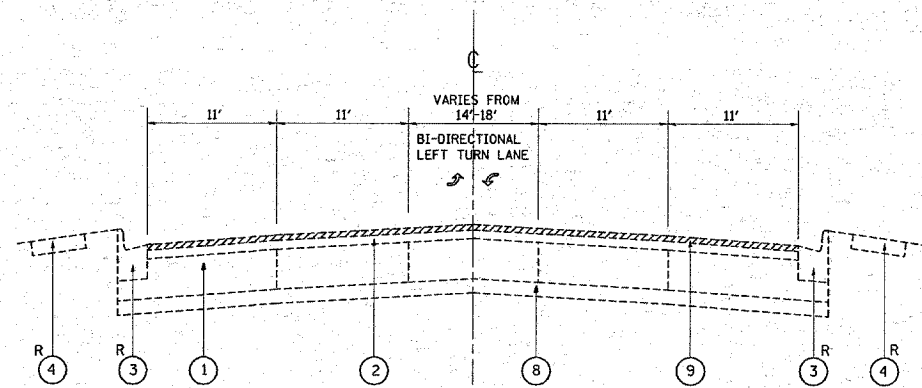
- * CORRUGATED MEDIAN STA. 110+23 TO STA. 111+23
- CONC. BARRIER MEDIAN STA. 111+23 TO STA. 112+27



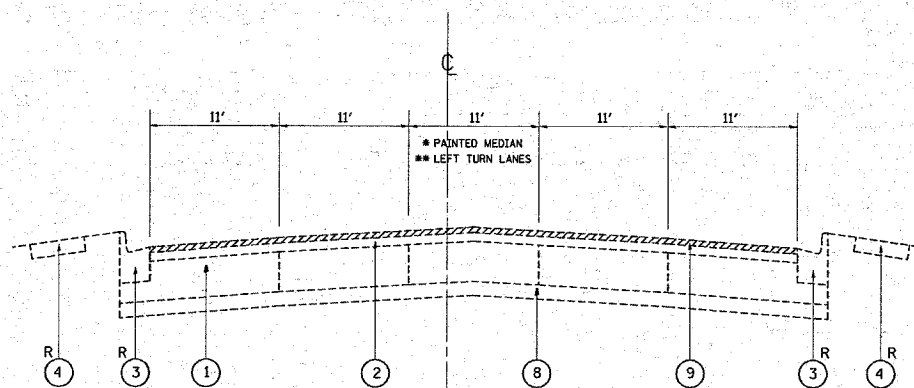
EXISTING TYPICAL CROSS SECTION
STA. 112+46 TO 114+84

LEGEND:

- ① EXIST. P.C.C. PAVEMENT, ±9"
 - ② EXIST. HOT-MIX ASPHALT SURFACE, ±3"
 - ③ EXIST. COMB. CONC. CURB AND GUTTER, TYPE B-6.24
 - ④ EXIST. P.C.C. SIDEWALK
 - ⑤ EXIST. P.C.C. SHOULDER, 10'
 - ⑥ EXIST. CORRUGATED MEDIAN
 - ⑦ EXIST. BARRIER MEDIAN
 - ⑧ EXIST. STABILIZED SUB-BASE
 - ⑨ PROP. HOT-MIX ASPHALT SURFACE REMOVAL, 2½"
 - ⑩ PROP. POLYMERIZED LEVELING BINDER (MACHINE METHOD), SUPERPAVE, IL-4.75, N50, ¾"
 - ⑪ PROP. POLYMERIZED HOT-MIX ASPHALT SURFACE COURSE, MIX "F", N90, 1¾"
- R CURB AND GUTTER AND SIDEWALK REMOVAL AND REPLACEMENT
(LOCATION AS DIRECTED BY THE ENGINEER)

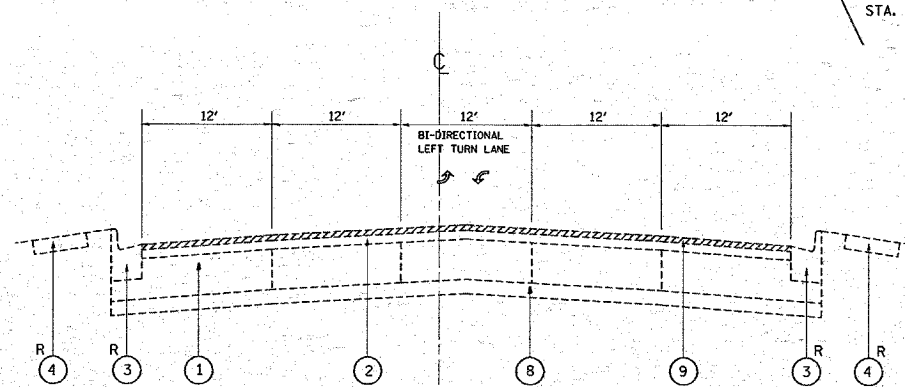


EXISTING TYPICAL CROSS SECTION
STA. 114+84 TO 119+38



EXISTING TYPICAL CROSS SECTION
STA. 119+38 TO 129+32

- LEGEND:**
- * STA. 119+81 TO STA. 120+86
 - STA. 124+62 TO STA. 125+59
 - STA. 126+43 TO STA. 127+33
 - ** STA. 120+86 TO STA. 122+29
 - STA. 122+96 TO STA. 124+62
 - STA. 127+33 TO STA. 129+10



EXISTING TYPICAL CROSS SECTION
STA. 129+32 TO 132+27

FILE NAME =
c:\projects\113208\sh_rdw.dgn

USER NAME = steedpa
PLOT SCALE = 50.0000' / IN.
PLOT DATE = 4/1/2008

DESIGNED -	REVISED -
DRAWN -	REVISED -
CHECKED -	REVISED -
DATE -	REVISED -

**STATE OF ILLINOIS
DEPARTMENT OF TRANSPORTATION**

EXISTING TYPICAL CROSS SECTIONS
US 12/ 20 (95TH ST.)--US 45 (LA GRANGE RD.) TO I-294 (TRI-STATE TOLLWAY)
SCALE: SHEET NO. OF SHEETS STA. TO STA.

F.A.P. RTE.	SECTION	COUNTY	TOTAL SHEETS	SHEET NO.
029	29R-RS-3	COOK	33	6
CONTRACT NO. 60D94				
FED. ROAD DIST. NO. 1 ILLINOIS FED. AID PROJECT				