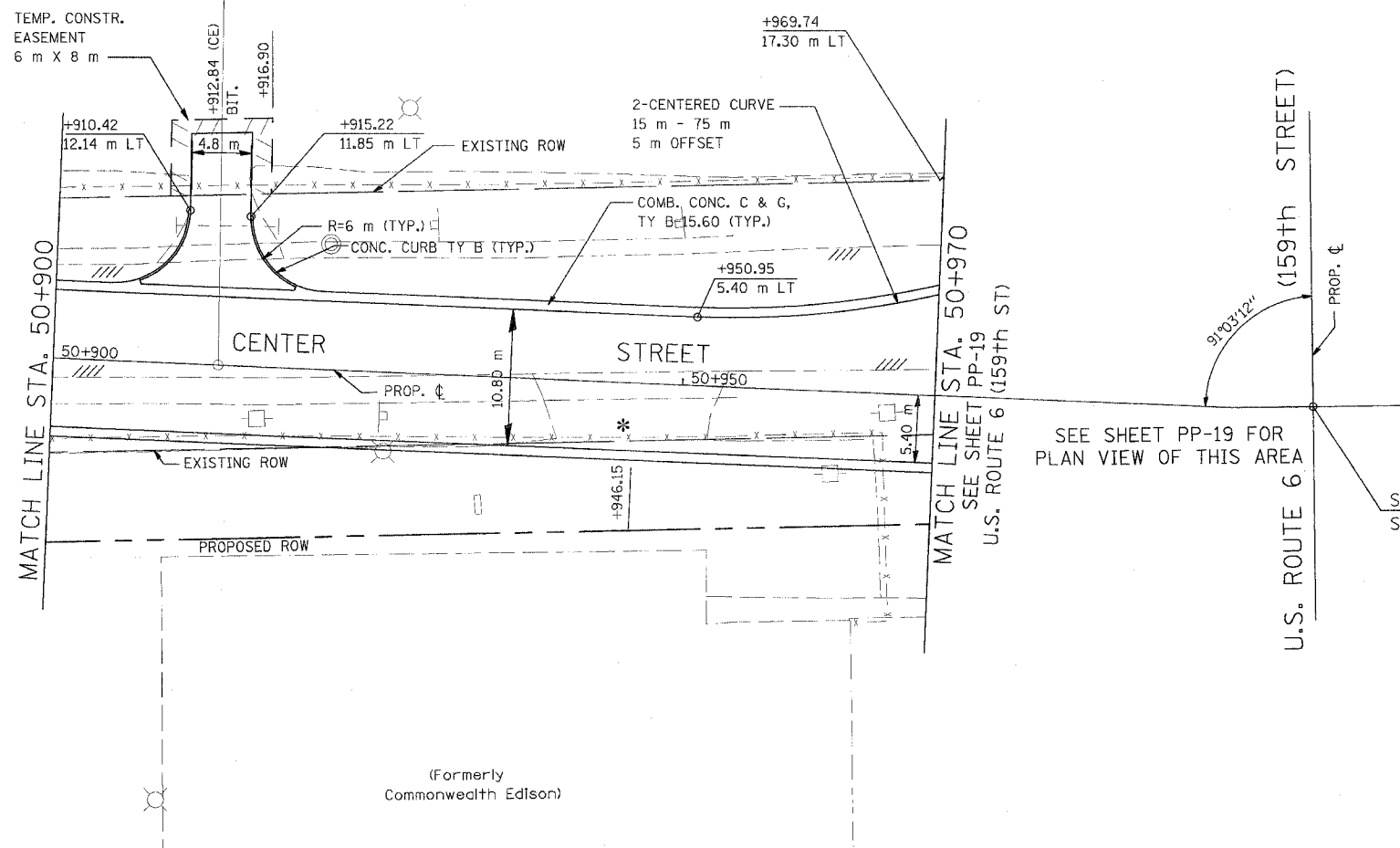
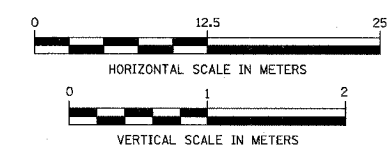


F.A.P. RTE.	SECTION	COUNTY	TOTAL SHEETS	SHEET NO.
351	2008-001VB	COOK	579	70
STA. 50+900		TO STA. 50+970		
FED. ROAD DIST. NO.		ILLINOIS FED. AID PROJECT		
CONTRACT NO. 60E10				

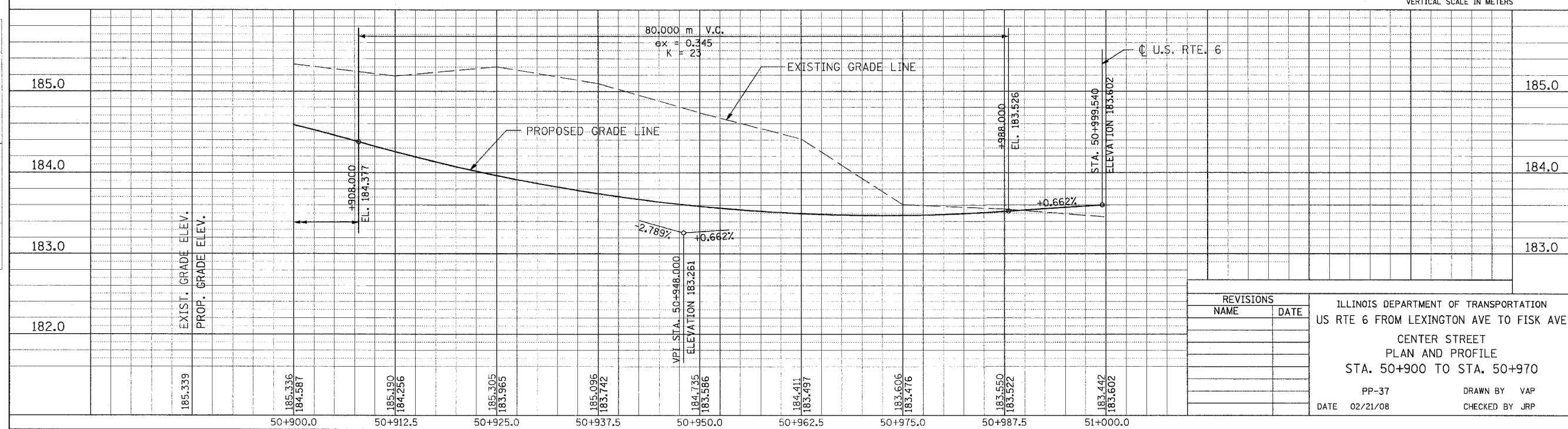
FINAL SURVEYED	BY	DATE
SURVEY PLOTTED		
NOTE BOOK TEMPLATE		
AREAS CHECKED		
NO.		



- LEGEND:
- \* DRIVEWAY TO BE CLOSED
  - ⊗ TREE TO BE REPLACED
  - ⊙ TREE TO BE PROTECTED
  - //// REMOVAL



ORIGINAL SURVEYED	BY	DATE
SURVEY PLOTTED		
NOTE BOOK TEMPLATE		
AREAS CHECKED		
NO.		



REVISIONS	
NAME	DATE

ILLINOIS DEPARTMENT OF TRANSPORTATION  
 US RTE 6 FROM LEXINGTON AVE TO FISK AVE  
 CENTER STREET  
 PLAN AND PROFILE  
 STA. 50+900 TO STA. 50+970  
 PP-37 DRAWN BY VAP  
 DATE 02/21/08 CHECKED BY JRP