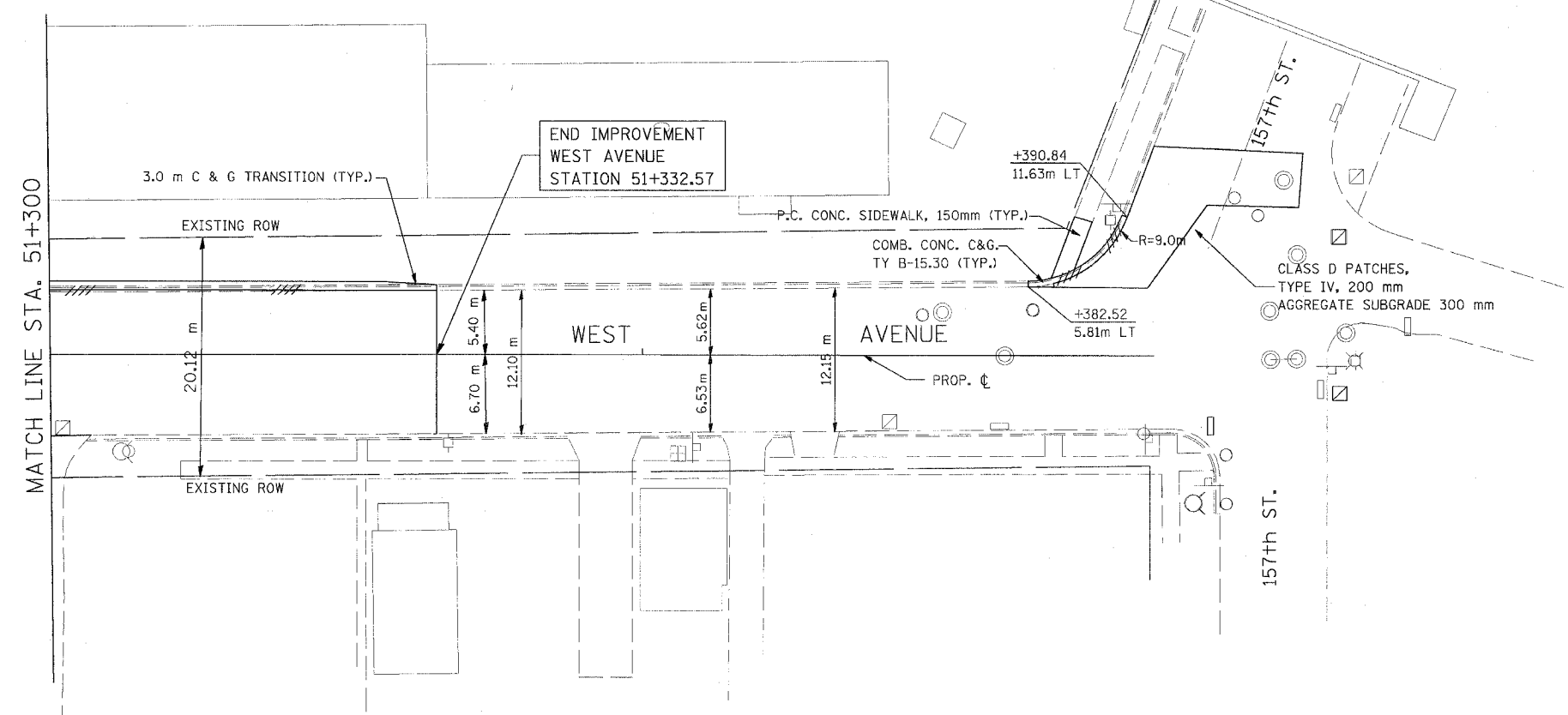


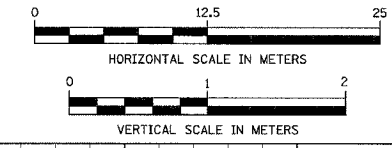
F.A.P. RTE.	SECTION	COUNTY	TOTAL SHEETS	SHEET NO.
351	2008-001VB	COOK	579	73
STA.		TO STA.		
FED. ROAD DIST. NO.		ILLINOIS	FED. AID PROJECT	
CONTRACT NO. 60E10				



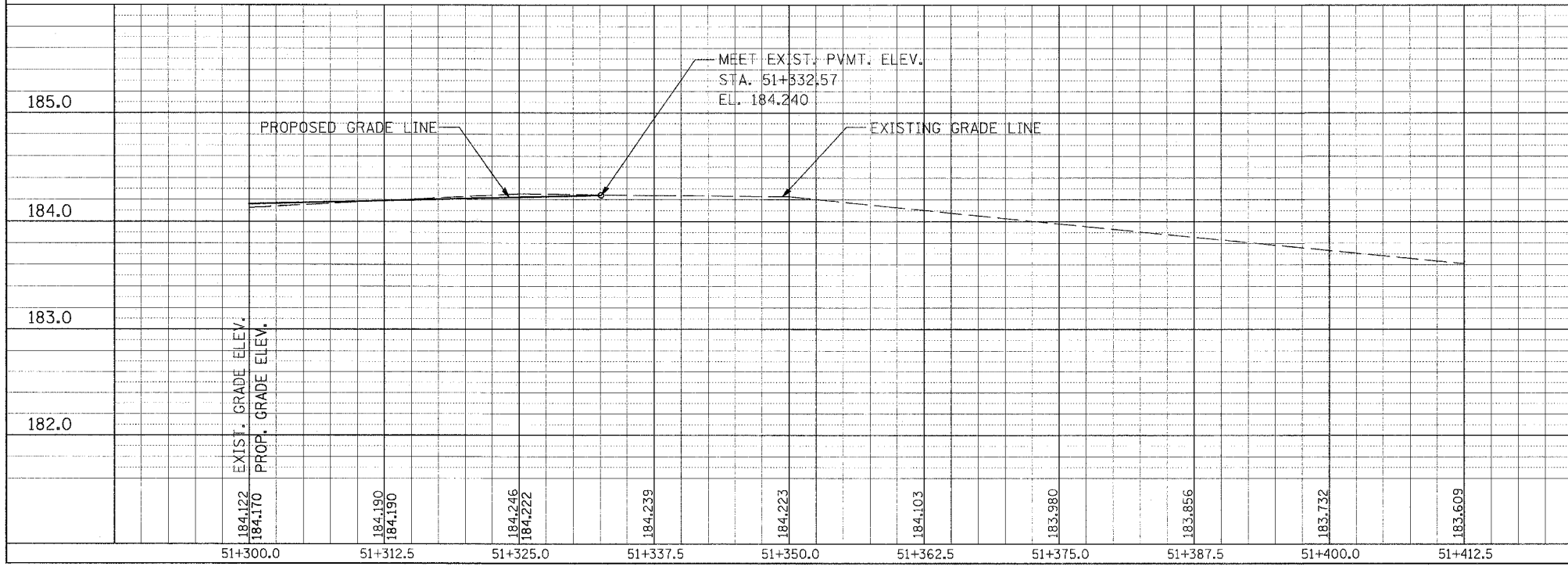
BY	DATE
FINAL SURVEYED	
SURVEY PLOTTED	
NOTE BOOK TEMPLATE	
AREAS CHECKED	
NO.	



- LEGEND:
- \* DRIVEWAY TO BE CLOSED
  - ⊗ TREE TO BE REPLACED
  - ⊙ TREE TO BE PROTECTED
  - /// REMOVAL



BY	DATE
ORIGINAL SURVEYED	
SURVEY PLOTTED	
NOTE BOOK TEMPLATE	
AREAS CHECKED	
NO.	



REVISIONS	
NAME	DATE

ILLINOIS DEPARTMENT OF TRANSPORTATION  
 US RTE 6 FROM LEXINGTON AVE TO FISK AVE  
 WEST AVENUE  
 PLAN AND PROFILE  
 STA. 51+300 TO STA. 51+332.57  
 PP-40 DRAWN BY VAP  
 DATE 02/21/08 CHECKED BY JRP