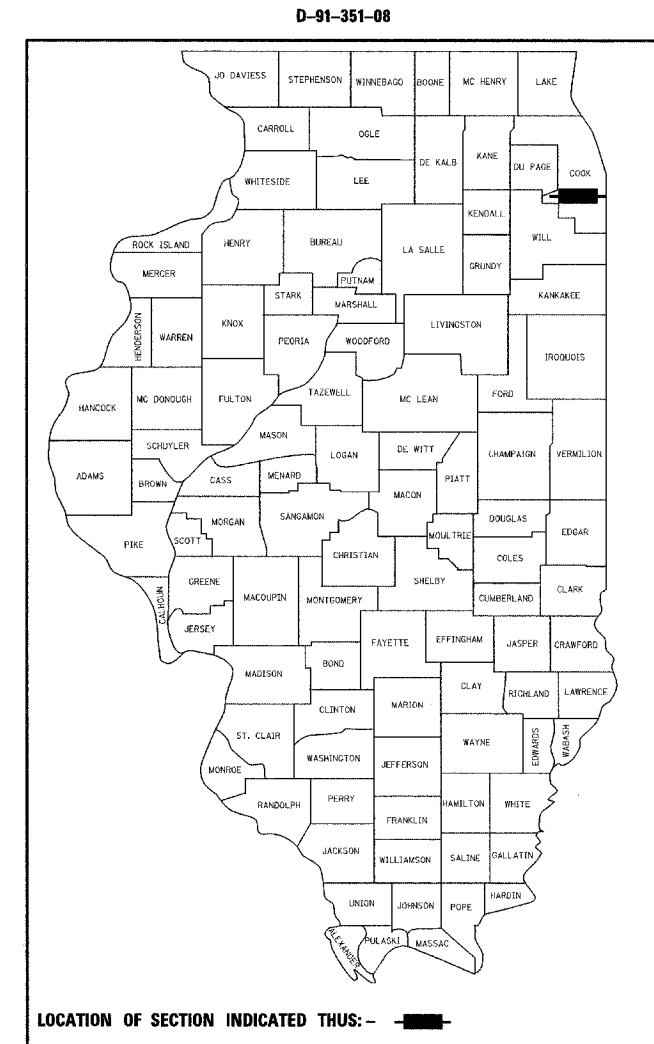


F.A.P. RTE.	SECTION	COUNTY	TOTAL SHEETS	SHEET NO.
344	3034 RS-4	COOK	21	1
FED. ROAD DIST. NO. 1	ILLINOIS	CONTRACT NO. 60E30		

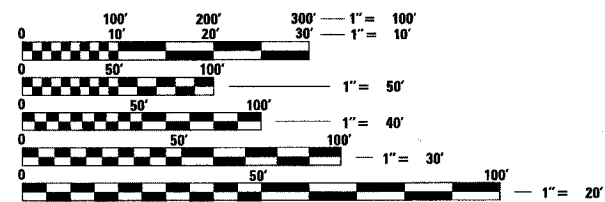
STATE OF ILLINOIS
DEPARTMENT OF TRANSPORTATION
DIVISION OF HIGHWAYS
PROPOSED
HIGHWAY PLANS
FAP ROUTE 344 (127TH STREET)
KOSTNER AVENUE TO CRAWFORD AVENUE
SECTION 3034 RS-4
PROJECT: NHF-0344(047)
RESURFACING (3P)
COOK COUNTY
C-91-351-08

FOR INDEX OF SHEETS, SEE SHEET NO. 2

PROJECT LOCATED
THE VILLAGE OF
IN ALSIP



2006 ADT = 32,700 VEHICLES PER DAY
 SPEED LIMIT = 40 MPH

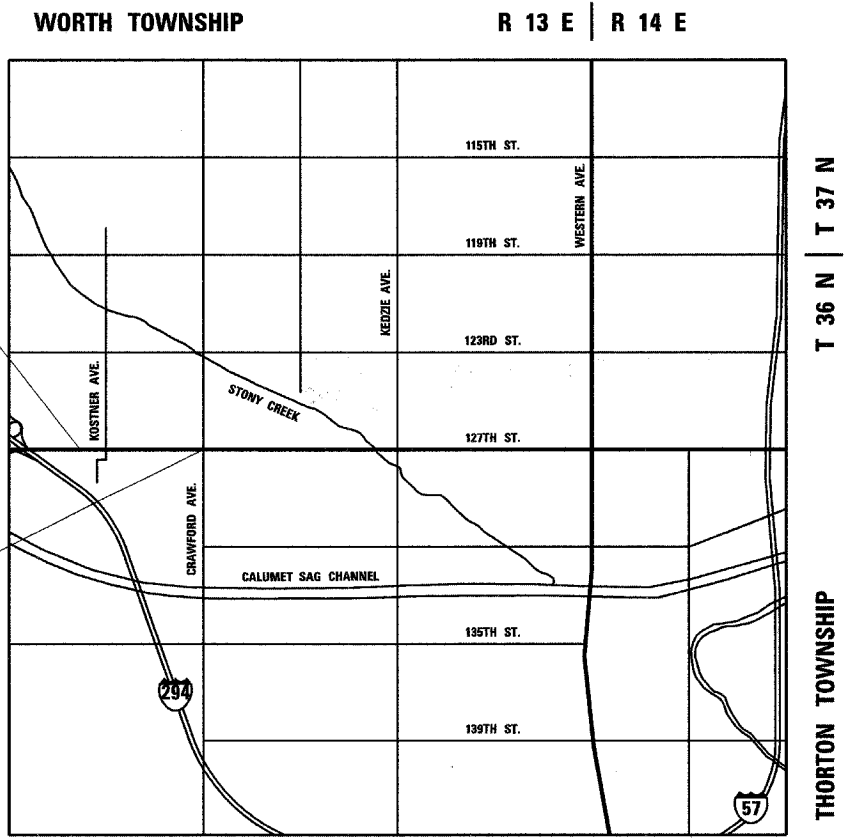


FULL SIZE PLANS HAVE BEEN PREPARED USING STANDARD ENGINEERING SCALES. REDUCED SIZED PLANS WILL NOT CONFORM TO STANDARD SCALES. IN MAKING MEASUREMENTS ON REDUCED PLANS, THE ABOVE SCALES MAY BE USED.

J.U.L.I.E.
 JOINT UTILITY LOCATION INFORMATION FOR EXCAVATION
 1-800-892-0123
 OR 811

PROJECT BEGINS
STA 8+00

PROJECT ENDS
STA 40+47




GROSS & NET LENGTH OF PROJECT = 3247 FT = 0.61 MILES

LOCATION MAP
NOT TO SCALE

PROJECT ENGINEER: MICHELLE AQUINO (847) 705-4606
PROJECT MANAGER: LONG TRAN (847) 705-4232

CONTRACT NO. 60E30



STATE OF ILLINOIS
DEPARTMENT OF TRANSPORTATION
DIVISION OF HIGHWAYS

SUBMITTED MARCH 31, 2008
Diane M. O'Keefe
 DEPUTY DIRECTOR OF HIGHWAYS, REGION ENGINEER
May 9, 2008
Eric E. Harn
 ENGINEER OF DESIGN AND ENVIRONMENT
May 9, 2008
Christine M. Reed
 DIRECTOR OF HIGHWAYS, CHIEF ENGINEER

Excellence through Ownership

200 West Front Street
 Wheaton, IL 60187

PRINTED BY THE AUTHORITY
OF THE STATE OF ILLINOIS