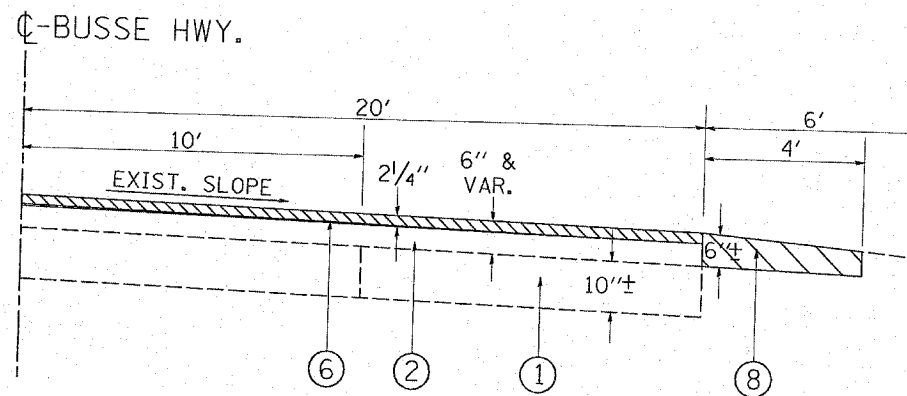


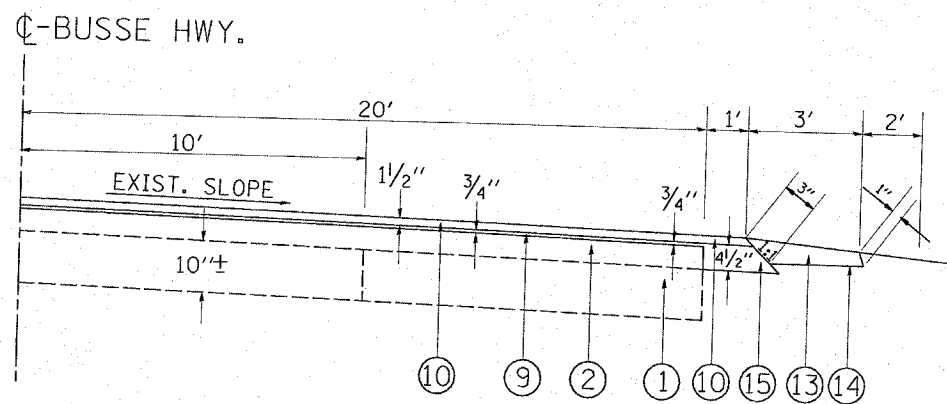
EXISTING TYPICAL CROSS SECTION - BUSSE HWY.

SECTIONS WITHOUT EXISTING MIN. 1' HMA SHOULDER
ADJACENT TO FOREST PRESERVE DISTRICT
FROM STA. 0+23 TO STA. 56+00
(SEE NOTE A)



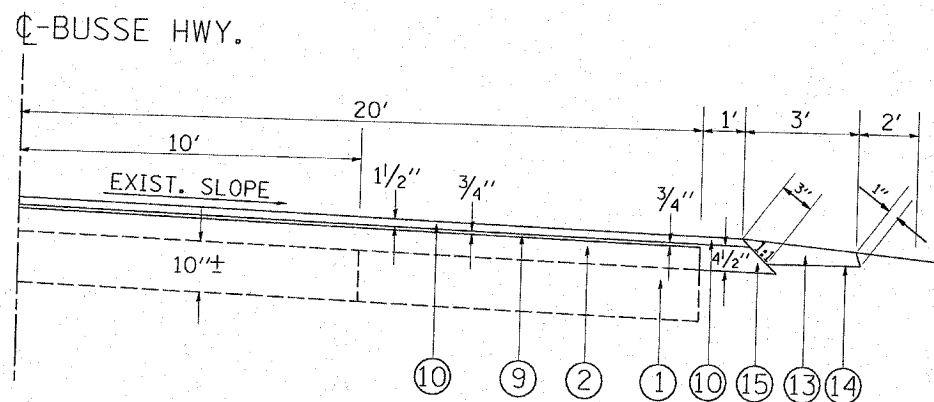
EXISTING TYPICAL CROSS SECTION - BUSSE HWY.

SECTIONS WITHOUT EXISTING MIN. 1' HMA SHOULDER
FROM STA. 0+23 TO STA. 56+00
(SEE NOTE A)



PROPOSED TYPICAL CROSS SECTION - BUSSE HWY.

SECTIONS WITHOUT EXISTING MIN. 1' HMA SHOULDER
ADJACENT TO FOREST PRESERVE DISTRICT
FROM STA. 0+23 TO STA. 56+00



PROPOSED TYPICAL CROSS SECTION - BUSSE HWY.

SECTIONS WITHOUT EXISTING MIN. 1' HMA SHOULDER
FROM STA. 0+23 TO STA. 56+00

LEGEND

- ① EXIST. P.C.C. PAVEMENT, ±10"
- ② EXIST. HMA SURFACE 6" & VARIES
- ③ EXIST. COMB. C&G, TYPE B-6.12
- ④ EXIST. AGG. SHOULDER
- ⑤ DELETED
- ⑥ PROP. HOT-MIX ASPHALT SURFACE REMOVAL, 2 1/4"
- ⑦ DELETED
- ⑧ PROP. EARTH EXCAVATION
- ⑨ PROP. POLY. LEVELING BINDER, (MACHINE METHOD), IL-4.75, N50, 3/4"
- ⑩ PROP. HOT-MIX ASPHALT SURFACE CSE., MIX D, N70, 1 1/2"
- ⑪ PROP. PRUNING FOR SAFETY AND EQUIPMENT CLEARANCE
- ⑫ PROP. TREE REMOVAL
- ⑬ PROP. AGG. SHOULDERS, TYPE B
- ⑭ PROP. SHAPING AND GRADING SHOULDERS
- ⑮ PROP. HOT-MIX ASPHALT BINDER CRSE., IL-19, N70, 4 1/2", (IN 2 LIFTS)

NOTES

A. STA. 0+23 TO STA. 13+00 SHALL BE MILLED 1 1/2"

FILE NAME = c:\projects\131301\sh_rdw.dgn	USER NAME = bawerdl	DESIGNED -	REVISED -	STATE OF ILLINOIS DEPARTMENT OF TRANSPORTATION	FAU 3512 BUSSE HIGHWAY TYPICAL CROSS SECTIONS	FAU RTE.	SECTION	COUNTY	TOTAL SHEETS	SHEET NO.
PLOT SCALE = 50.0000' / IN.	DRAWN -	REVISED -	3512			86Y-RS-3	COOK	35	6	
PLOT DATE = 3/11/2008	CHECKED -	REVISED -	CONTRACT NO. 62272							
	DATE -	REVISED -	FED. ROAD DIST. NO. 1 ILLINOIS FED. AID PROJECT							