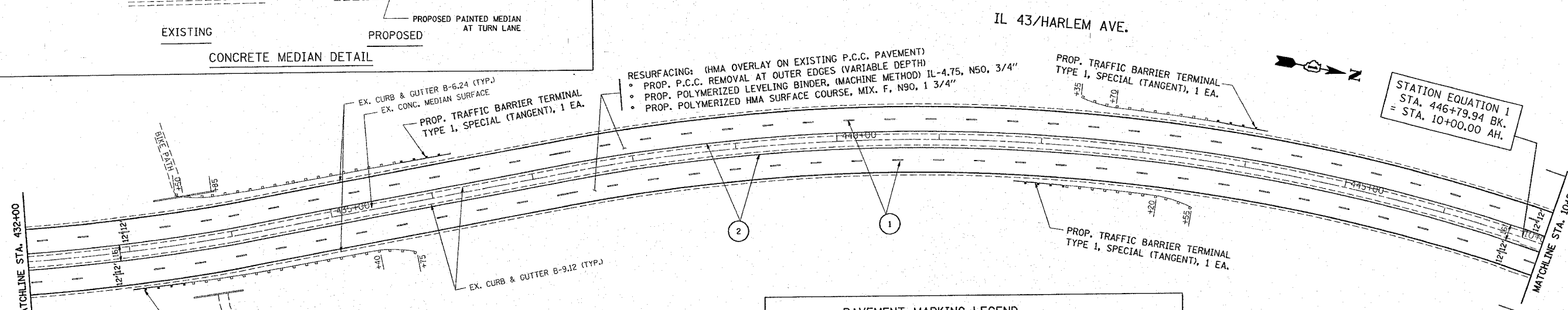
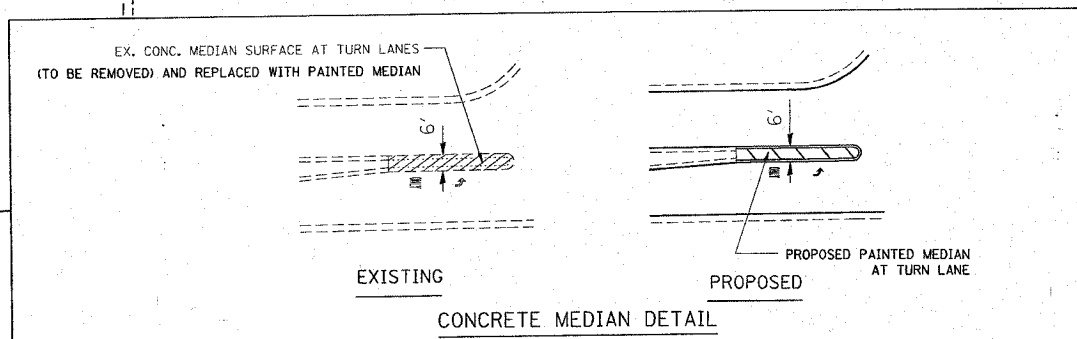
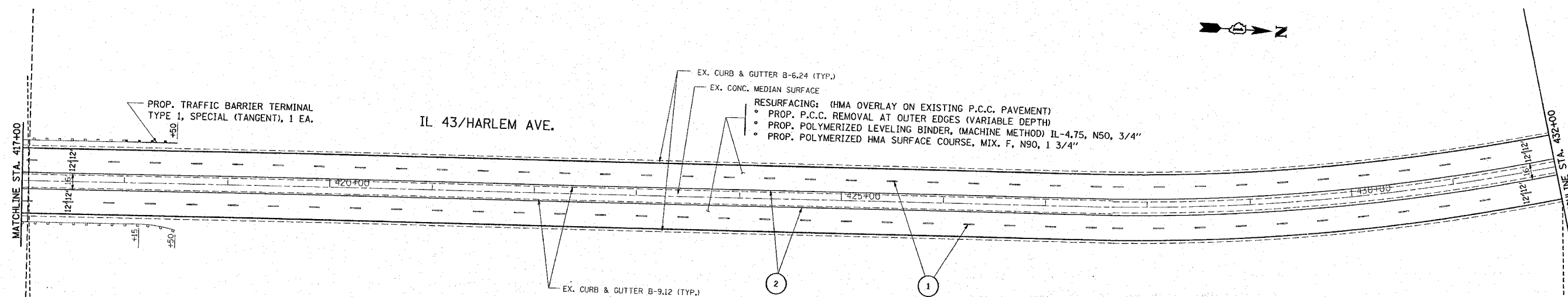


\*REF-plan05  
\*REF-plan06

CONTRACT NO. 62343

F.A.P. RTE.	SECTION	COUNTY	TOTAL SHEETS	SHEET NO.
348	*	COOK	86	17
STA. 417+00		TO STA. 10+20		
FED. ROAD DIST. NO.		ILLINOIS FED. AID PROJECT		

\* (1214 & 3127-1) RS-1



**PAVEMENT MARKING LEGEND**

- ① PROPOSED THERMOPLASTIC PAVEMENT MARKING - LINE, 4" WHITE, SKIP DASH LANE LINE (10' DASH, 30' SKIP)
- ② PROPOSED THERMOPLASTIC PAVEMENT MARKING - LINE, 4" SOLID YELLOW
- ③ PROPOSED THERMOPLASTIC PAVEMENT MARKING - LINE, 6" SOLID WHITE, TURN LANE
- ④ PROPOSED THERMOPLASTIC PAVEMENT MARKING - LINE, 12" WHITE DIAGONALS @ 75' C-C
- ⑤ PROPOSED THERMOPLASTIC PAVEMENT MARKING - LINE, 24" WHITE, STOP BAR
- ⑥ PROPOSED THERMOPLASTIC PAVEMENT MARKING - LETTERS AND SYMBOLS
- ⑦ PROPOSED THERMOPLASTIC PAVEMENT MARKING - LINE, 4" SOLID DOUBLE YELLOW @ 11" C-C, FOR PAINTED MEDIAN
- ⑧ PROPOSED THERMOPLASTIC PAVEMENT MARKING - LINE, 12" YELLOW DIAGONALS @ 75' C-C

\* AS PER DETAILS FOR TBT TYPE 1, SPECIAL 50' EXISTING GUARD RAIL REMOVE & REPLACE (TYP.) LOCATIONS EXISTING AS SHOWN ON THE PLAN

REVISIONS	
NAME	DATE

ILLINOIS DEPARTMENT OF TRANSPORTATION  
IL. RTE. 43 (HARLEM AV.)  
EXISTING AND PROPOSED  
ROADWAY AND PAVEMENT MARKING PLAN  
U.S. 6 TO IL. RTE. 7

SCALE: VERT. 1" = 50'  
DATE 12/5/2007

DRAWN BY  
CHECKED BY

PLOT DATE = 12/5/2007  
FILE NAME = c:\projects\1214\1214\1214.dwg  
PLOT SCALE = 5000000 / IN.  
USER NAME = gtrivelpa