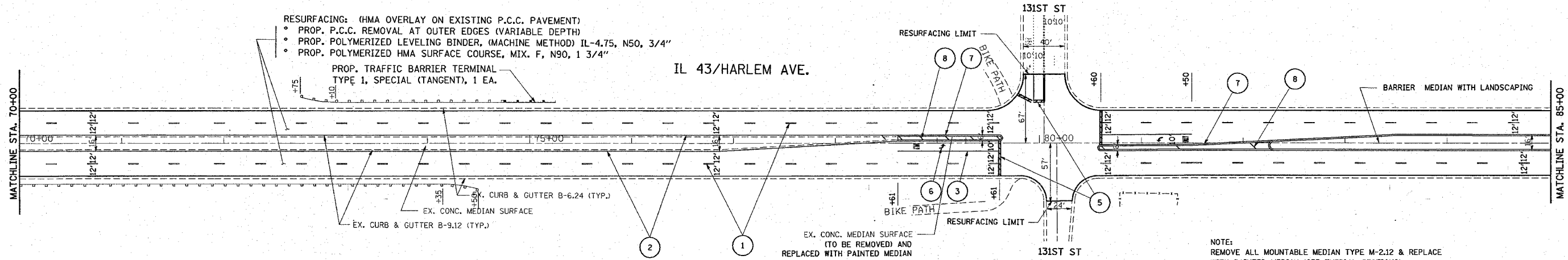
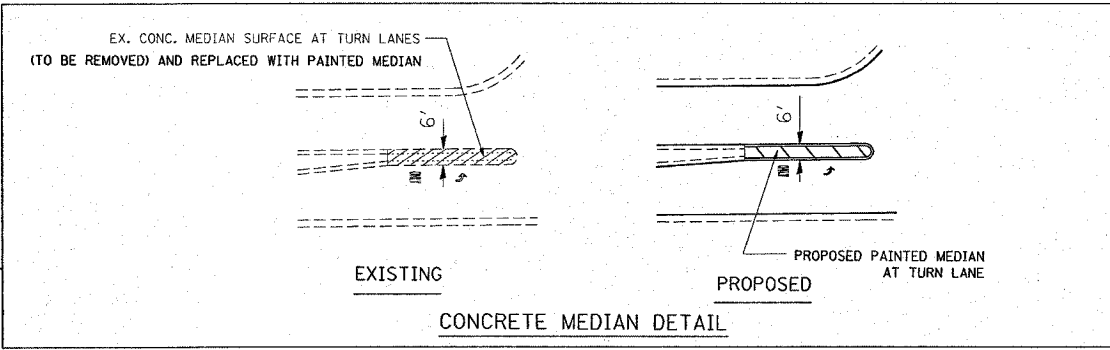


CONTRACT NO. 62343				
F.A.P. RTE.	SECTION	COUNTY	TOTAL SHEETS	SHEET NO.
348	*	COOK	86	21
STA. 70+00		TO STA. 100+00		
FED. ROAD DIST. NO.	ILLINOIS	FED. AID PROJECT		

(1214 & 3127-1) RS-1



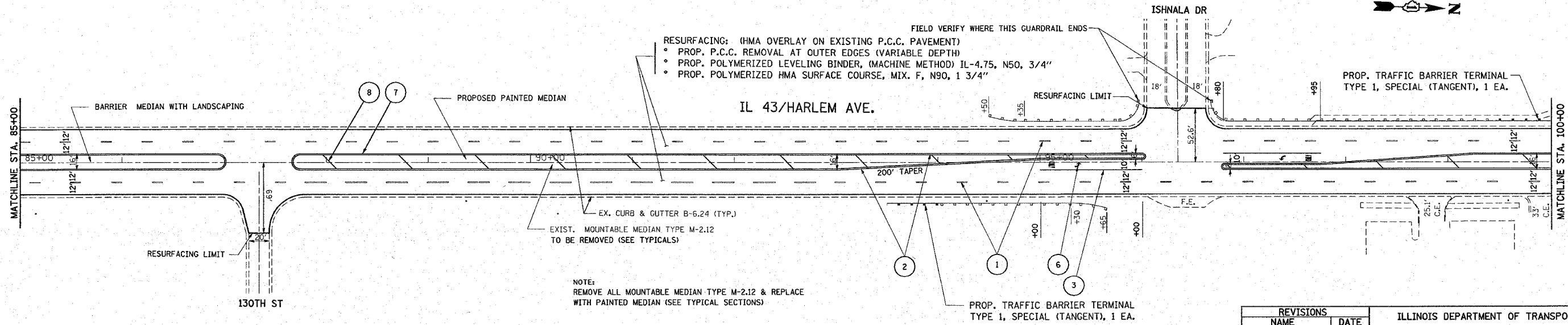
NOTE:  
REMOVE ALL MOUNTABLE MEDIAN TYPE M-2.12 & REPLACE WITH PAINTED MEDIAN (SEE TYPICAL SECTIONS)



\* AS PER DETAILS FOR TBT TYPE 1, SPECIAL 50' EXISTING GUARD RAIL REMOVE & REPLACE (TYP.) LOCATIONS EXISTING AS SHOWN ON THE PLAN

**PAVEMENT MARKING LEGEND**

- 1 PROPOSED THERMOPLASTIC PAVEMENT MARKING - LINE, 4" WHITE, SKIP DASH LANE LINE (10' DASH, 30' SKIP)
- 2 PROPOSED THERMOPLASTIC PAVEMENT MARKING - LINE, 4" SOLID YELLOW
- 3 PROPOSED THERMOPLASTIC PAVEMENT MARKING - LINE, 6" SOLID WHITE, TURN LANE
- 4 PROPOSED THERMOPLASTIC PAVEMENT MARKING - LINE, 12" WHITE DIAGONALS @ 75° C-C
- 5 PROPOSED THERMOPLASTIC PAVEMENT MARKING - LINE, 24" WHITE, STOP BAR
- 6 PROPOSED THERMOPLASTIC PAVEMENT MARKING - LETTERS AND SYMBOLS
- 7 PROPOSED THERMOPLASTIC PAVEMENT MARKING - LINE, 4" SOLID DOUBLE YELLOW @ 11° C-C, FOR PAINTED MEDIAN
- 8 PROPOSED THERMOPLASTIC PAVEMENT MARKING - LINE, 12" YELLOW DIAGONALS @ 75° C-C



NOTE:  
REMOVE ALL MOUNTABLE MEDIAN TYPE M-2.12 & REPLACE WITH PAINTED MEDIAN (SEE TYPICAL SECTIONS)

REVISIONS		ILLINOIS DEPARTMENT OF TRANSPORTATION
NAME	DATE	
		IL. RTE. 43 (HARLEM AV.) EXISTING AND PROPOSED ROADWAY AND PAVEMENT MARKING PLAN U.S. 6 TO IL. RTE. 7
SCALE: VERT. 1" = 50' HORIZ. DATE 12/12/2007		DRAWN BY CHECKED BY

PLOT DATE = 12/12/2007  
FILE NAME = c:\p\projects\445281\ah\_rdh.dgn  
PLOT SCALE = 8.000000 / IN.  
USER NAME = drvktagan