CONTRACT # 62343

F.A.P. RTE.	SECTION	COUNTY	TOTAL SHEETS	SHEET NO.
348	*	COOK	86	49

*(1214 & 3127) RS-1

STATE OF ILLINOIS
DEPARTMENT OF TRANSPORTATION
DIVISION OF HIGHWAYS

PROPOSED
HIGHWAY PLANS

FOR INDEX OF SHEETS, SEE SHEET NO. 2

IMPROVEMENT LOCATED IN
THE CITY OF PALOS HEIGHTS,
AND THE VILLAGES OF
WORTH & ORLAND PARK

F.A.P. ROUTE 348 (IL. RTE. 43 – HARLEM AVE.)
SECTION (1214 & 3127–1) RS–1
IL. RTE. 7 (SOUTHWEST HWY.) TO US 6 (159TH ST.)
RESURFACING (MAINTENANCE), LOOP DETECTORS,
& CULVERT REHABILITATION
COOK COUNTY
C–91–492–01

TRAFFIC DATA:
ADT =
POSTED SPEED LIMIT = 35–55 MPH

STATION EQUATIONS:
① STA. ~~454+57.94~~ 446+79.94 BK = STA. 10+00.00 AH
② STA. ~~35+14.07~~ 34+92.22 BK = STA. 4+89.00 AH

IMPROVEMENT BEGINS
STA. 360+59

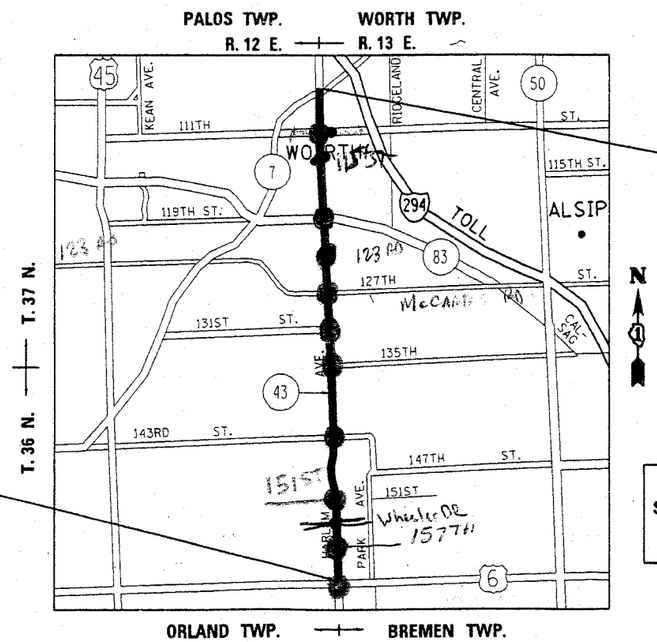

IMPROVEMENT ENDS
STA. 242+92.6

OMISSIONS:
STA. ~~165+96~~ 166+59 TO STA. ~~170+22~~ 169+59

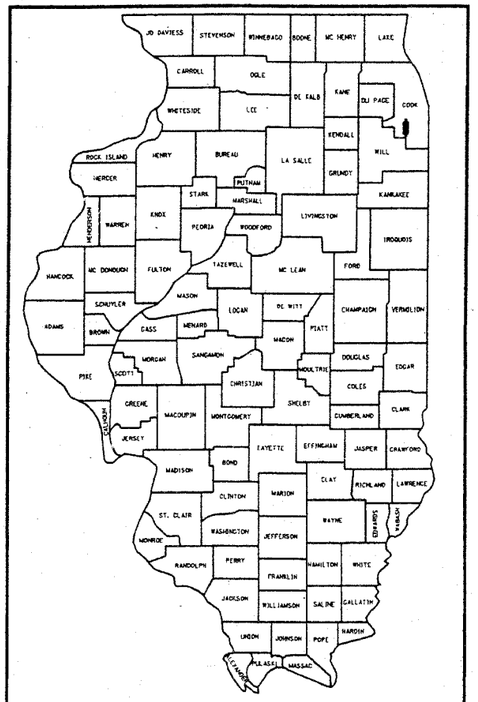

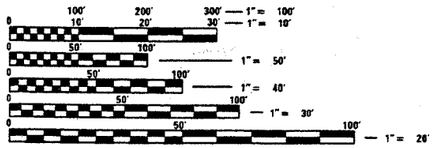

FULL SIZE PLANS HAVE BEEN PREPARED USING STANDARD ENGINEERING SCALES. REDUCED SIZED PLANS WILL NOT CONFORM TO STANDARD SCALES. IN MAKING MEASUREMENTS ON REDUCED PLANS, THE ABOVE SCALES MAY BE USED.

J.U.L.I.E.
JOINT UTILITY LOCATION INFORMATION FOR EXCAVATION
1–800–892–0123

CONTRACT NO. 62343

STATE OF ILLINOIS
DEPARTMENT OF TRANSPORTATION
DIVISION OF HIGHWAYS

SUBMITTED _____ 20 ____
DISTRICT ENGINEER

_____ 20 ____
ENGINEER OF DESIGN AND ENVIRONMENT

_____ 20 ____
DIRECTOR, DIVISION OF HIGHWAYS

PRINTED BY THE AUTHORITY
OF THE STATE OF ILLINOIS

"DETECTORS LOOP REPLACEMENT PLANS"

DISTRICT 1 DESIGN PLAN PREPARATION ENGINEER: K. ENG/J. CHANG (847) 705-4227 LONG TRAN 847-4240

1/9/2007
c:\projects\hct\8cd149201\sh_ctl.m32
yoonje

49