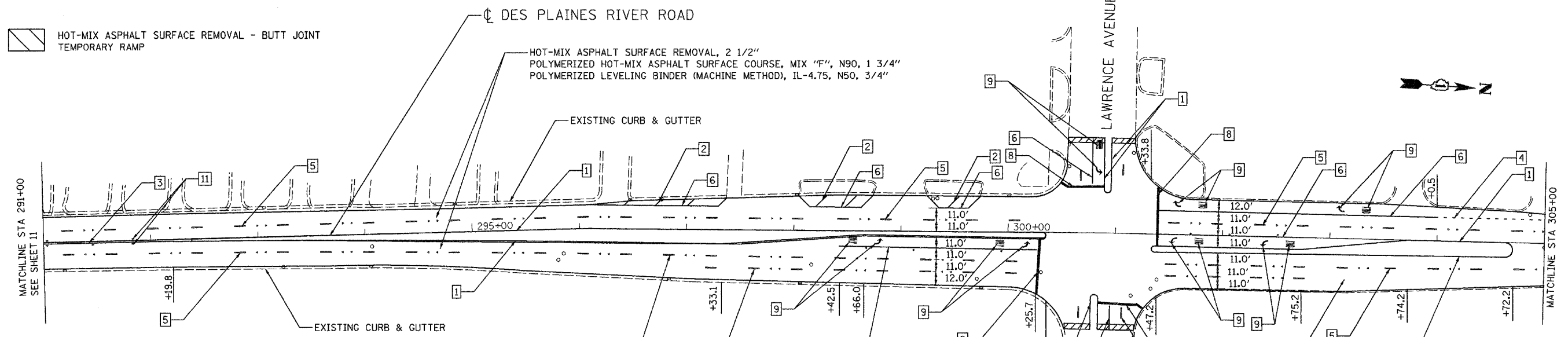

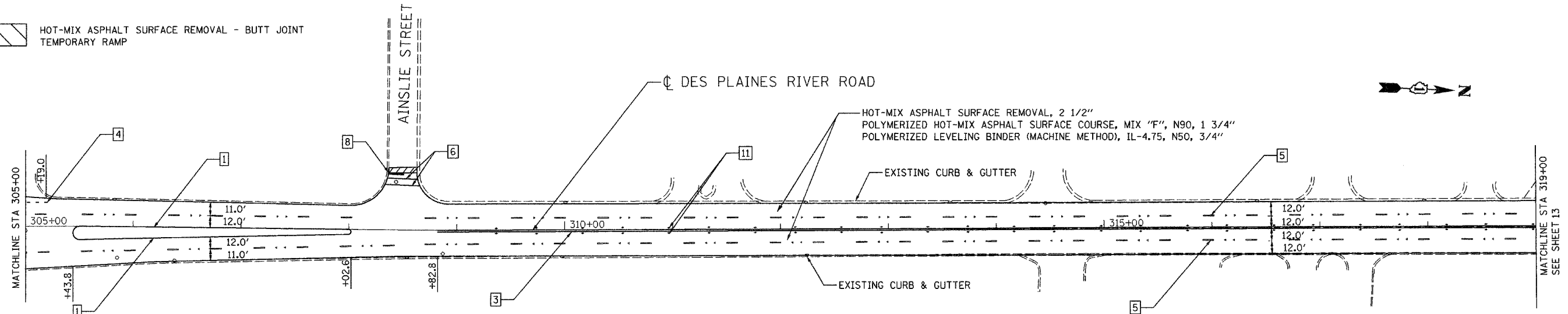
 HOT-MIX ASPHALT SURFACE REMOVAL - BUTT JOINT  
TEMPORARY RAMP



**LEGEND:**

- |                                                                                                                                                      |                                                                        |
|------------------------------------------------------------------------------------------------------------------------------------------------------|------------------------------------------------------------------------|
| 1 THERMOPLASTIC PAVEMENT MARKING - LINE 4" (YELLOW SOLID LINE)                                                                                       | 7 THERMOPLASTIC PAVEMENT MARKING - LINE 12" (YELLOW DIAGONAL LINE)     |
| 2 THERMOPLASTIC PAVEMENT MARKING - LINE 12" (WHITE DIAGONAL LINE)                                                                                    | 8 THERMOPLASTIC PAVEMENT MARKING - LINE 24" (WHITE STOP LINE)          |
| 3 THERMOPLASTIC PAVEMENT MARKING - LINE 4" (DOUBLE YELLOW SOLID LINE 11" C-C)                                                                        | 9 THERMOPLASTIC PAVEMENT MARKING - LETTERS & SYMBOLS (TYP.)            |
| 4 THERMOPLASTIC PAVEMENT MARKING - LINE 6" (WHITE LANE LINE - 2' DASH, 6' SKIP)                                                                      | 10 THERMOPLASTIC PAVEMENT MARKING - LINE 4" (WHITE SOLID LINE)         |
| 5 THERMOPLASTIC PAVEMENT MARKING - LINE 4" (WHITE LANE LINE - 10' DASH, 30' SKIP) WITH RAISED REFLECTIVE PAVEMENT MARKERS (2 ONE-WAY CRYSTAL MARKER) | 11 RAISED REFLECTIVE PAVEMENT MARKERS (TWO-WAY AMBER MARKER) (40' C-C) |
| 6 THERMOPLASTIC PAVEMENT MARKING - LINE 6" (WHITE SOLID LINE)                                                                                        | 12 THERMOPLASTIC PAVEMENT MARKING - LINE 8" (WHITE SOLID LINE)         |

 HOT-MIX ASPHALT SURFACE REMOVAL - BUTT JOINT  
TEMPORARY RAMP



**LEGEND:**

- |                                                                                                                                                      |                                                                        |
|------------------------------------------------------------------------------------------------------------------------------------------------------|------------------------------------------------------------------------|
| 1 THERMOPLASTIC PAVEMENT MARKING - LINE 4" (YELLOW SOLID LINE)                                                                                       | 7 THERMOPLASTIC PAVEMENT MARKING - LINE 12" (YELLOW DIAGONAL LINE)     |
| 2 THERMOPLASTIC PAVEMENT MARKING - LINE 12" (WHITE DIAGONAL LINE)                                                                                    | 8 THERMOPLASTIC PAVEMENT MARKING - LINE 24" (WHITE STOP LINE)          |
| 3 THERMOPLASTIC PAVEMENT MARKING - LINE 4" (DOUBLE YELLOW SOLID LINE 11" C-C)                                                                        | 9 THERMOPLASTIC PAVEMENT MARKING - LETTERS & SYMBOLS (TYP.)            |
| 4 THERMOPLASTIC PAVEMENT MARKING - LINE 6" (WHITE LANE LINE - 2' DASH, 6' SKIP)                                                                      | 10 THERMOPLASTIC PAVEMENT MARKING - LINE 4" (WHITE SOLID LINE)         |
| 5 THERMOPLASTIC PAVEMENT MARKING - LINE 4" (WHITE LANE LINE - 10' DASH, 30' SKIP) WITH RAISED REFLECTIVE PAVEMENT MARKERS (2 ONE-WAY CRYSTAL MARKER) | 11 RAISED REFLECTIVE PAVEMENT MARKERS (TWO-WAY AMBER MARKER) (40' C-C) |
| 6 THERMOPLASTIC PAVEMENT MARKING - LINE 6" (WHITE SOLID LINE)                                                                                        | 12 THERMOPLASTIC PAVEMENT MARKING - LINE 8" (WHITE SOLID LINE)         |

FILE NAME = N:\PROJ\3329\3329\_36\Design\Proposed\Plan\3329\_36-12-Proposed\_6.dgn

**Ciorba Group, Inc.**  
CONSULTING ENGINEERS  
5507 North Cumberland Avenue, Suite 402  
Chicago, Illinois 60656  
Tel. 773.775.4009 Fax 773.775.4014

USER NAME = wlancoaster	DESIGNED AL	REVISED -
PLOT SCALE = 50.0000' / 1"	DRAWN AL	REVISED -
PLOT DATE = 4/23/2008	CHECKED M.J.L.	REVISED -
	DATE 4/7/2008	REVISED -

**STATE OF ILLINOIS  
DEPARTMENT OF TRANSPORTATION**

**DES PLAINES RIVER ROAD  
FOSTER AVENUE TO 1ST AVENUE (IL 171)  
PROPOSED ROADWAY AND PAVEMENT MARKING PLAN**

F.A.U. RTE. 2710	SECTION 3222 RS-1	COUNTY COOK	TOTAL SHEETS 31	SHEET NO. 12
FED. ROAD DIST. NO. - ILLINOIS FED. AID PROJECT			CONTRACT NO. 62414	

(4-23-08)