
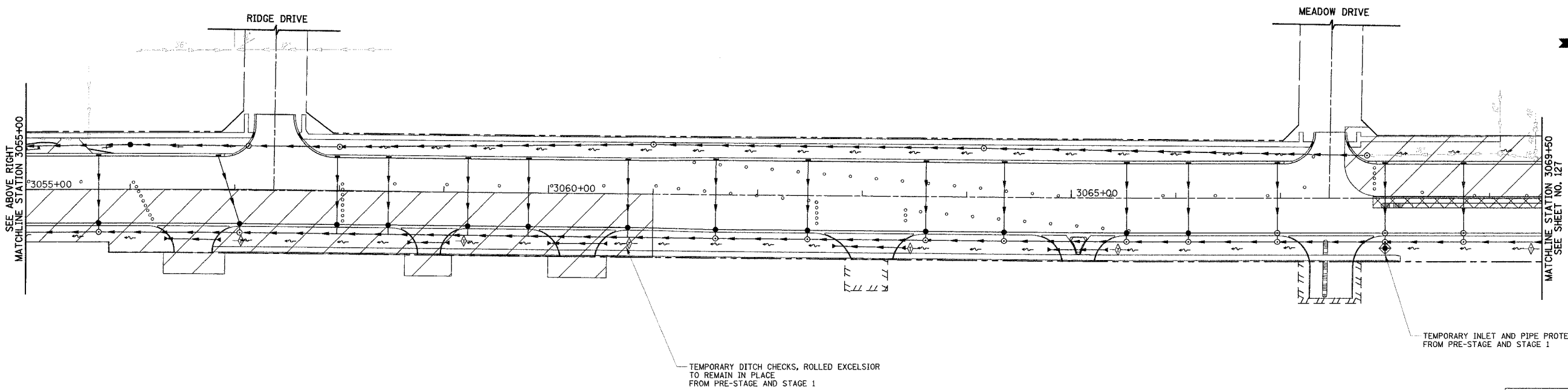
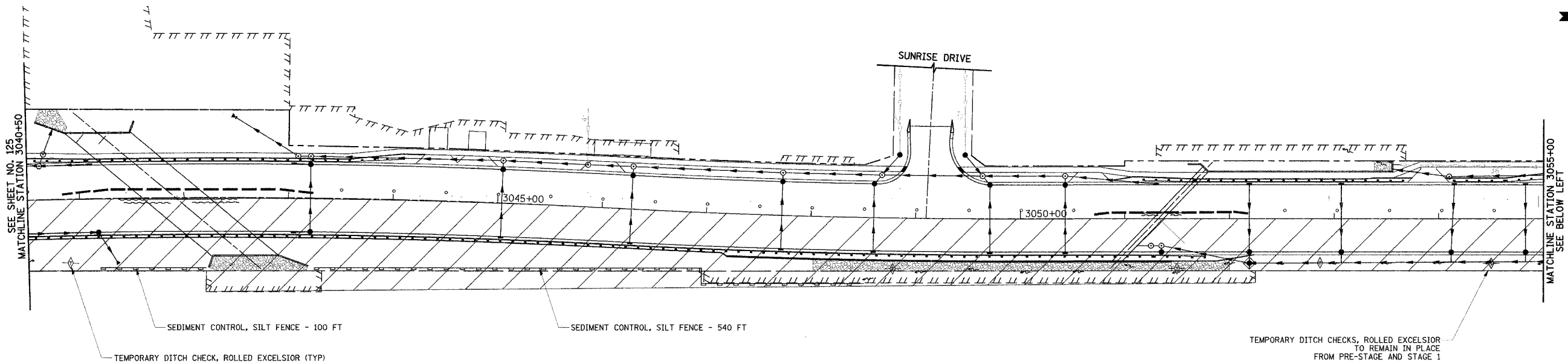
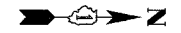


F.A.P. RTE.	SECTION	COUNTY	TOTAL SHEETS	SHEET NO.
338	114R-1	WILL.	355	126
STA. 3040+50		TO STA. 3069+50		
FED. ROAD DIST. NO. 1 ILLINOIS FED. AID PROJECT				



PLAN	DATE
BY	
CHECKED	
IN CHARGE	
PROJECT	
NO. OF SHEETS	
DATE	

PROFILE	DATE
BY	
CHECKED	
IN CHARGE	
PROJECT	
NO. OF SHEETS	
DATE	

NOTE:
SEE SHEET 118 FOR LEGEND

REVISIONS	
NAME	DATE
REVISED IL59 ALIGN.	12/22/06

ILLINOIS DEPARTMENT OF TRANSPORTATION
EROSION CONTROL PLAN
STAGE II
 ILLINOIS ROUTE 59
 STATION 3040+50 TO STATION 3069+50
 DATE 3/18/08
 DRAWN BY MJG
 CHECKED BY VJD

