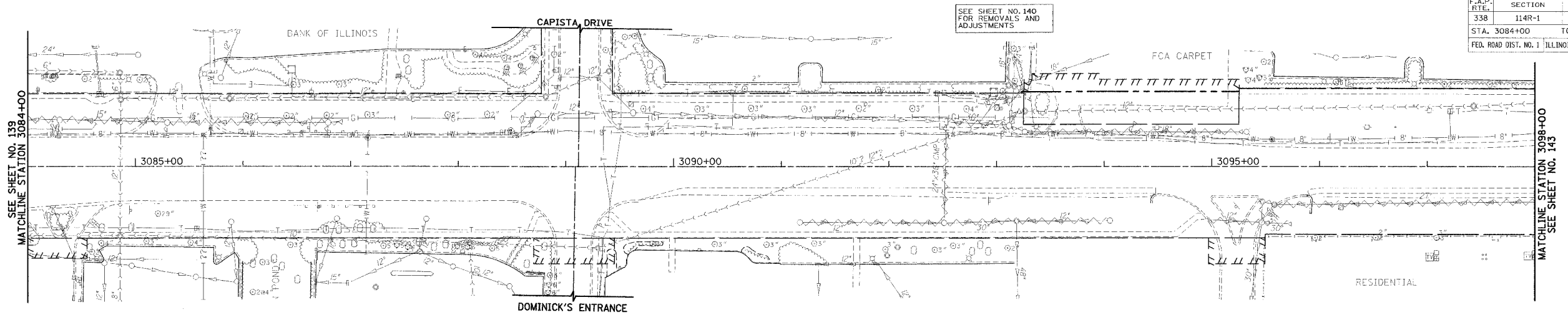
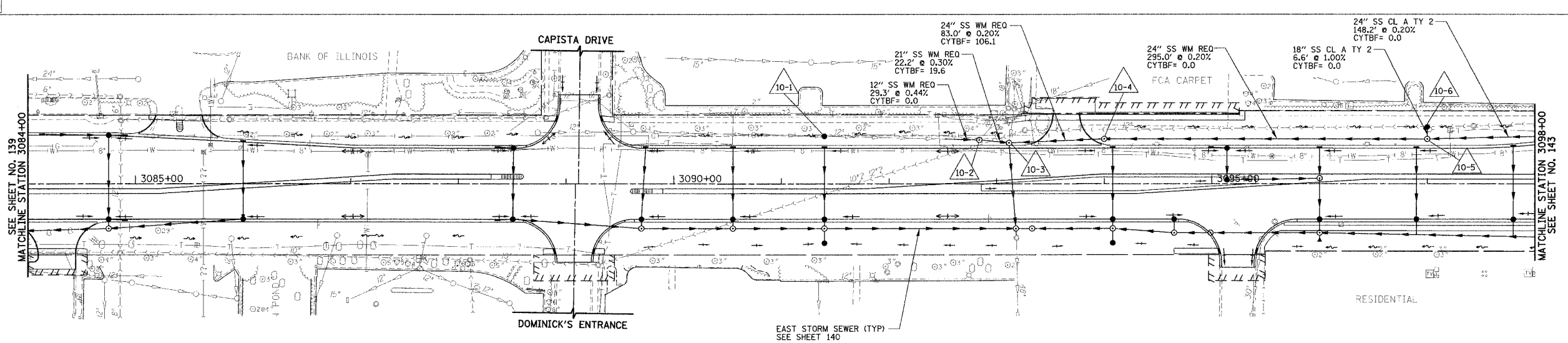


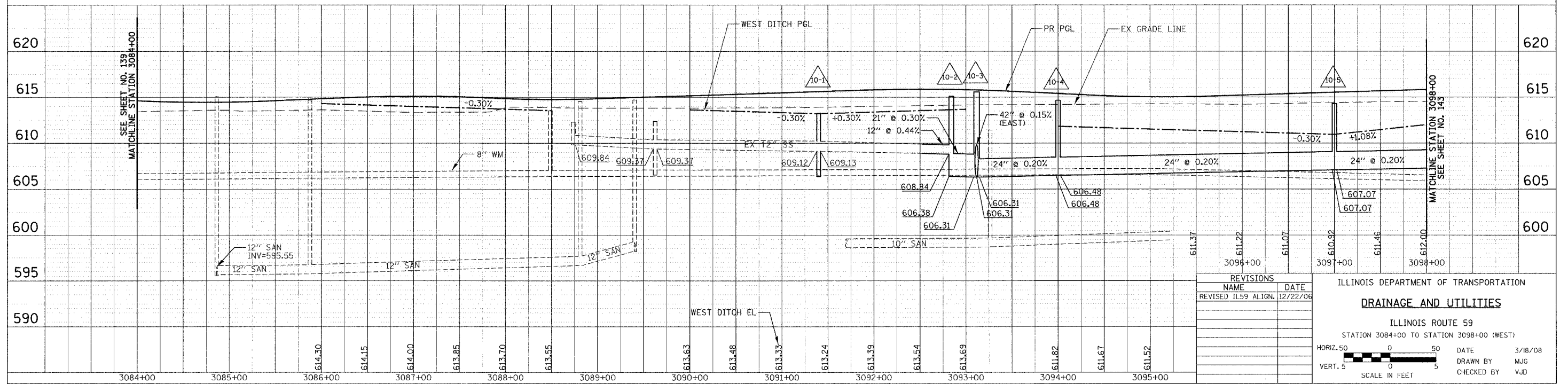
F.A.P. NO.	SECTION	COUNTY	TOTAL SHEET NO.
338	114R-1	WILL	355
STA. 3084+00		TO STA. 3098+00	
FED. ROAD DIST. NO. 1 ILLINOIS FED. AID PROJECT			



EXISTING VIEW



PROPOSED VIEW



REVISIONS	
NAME	DATE
REVISED IL59 ALIGN.	12/22/06

ILLINOIS DEPARTMENT OF TRANSPORTATION  
**DRAINAGE AND UTILITIES**  
 ILLINOIS ROUTE 59  
 STATION 3084+00 TO STATION 3098+00 (WEST)

HORIZ. 50  
 VERT. 5

SCALE IN FEET

DATE 3/18/08  
 DRAWN BY MJG  
 CHECKED BY VJD

DATE	BY

DATE	BY

FOR DRAINAGE LEGEND  
 SEE SHEET NO. 132