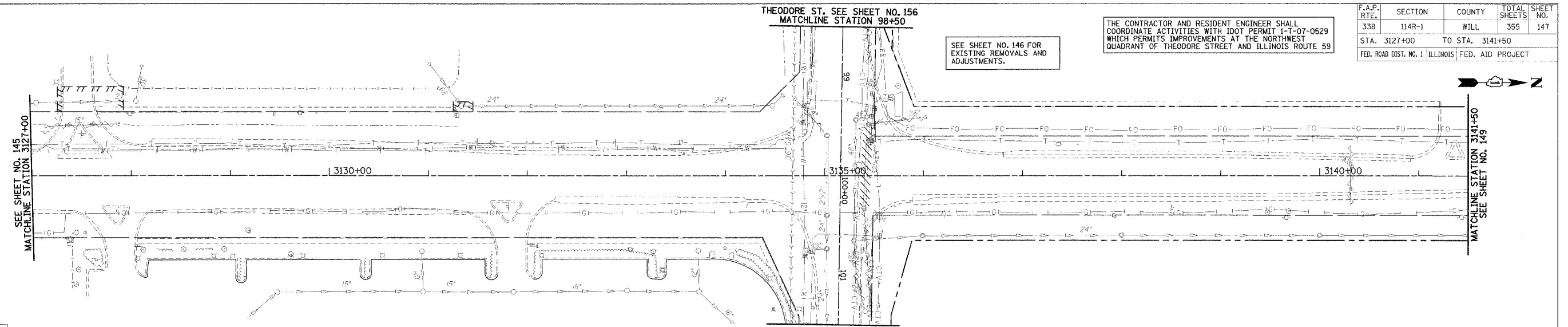


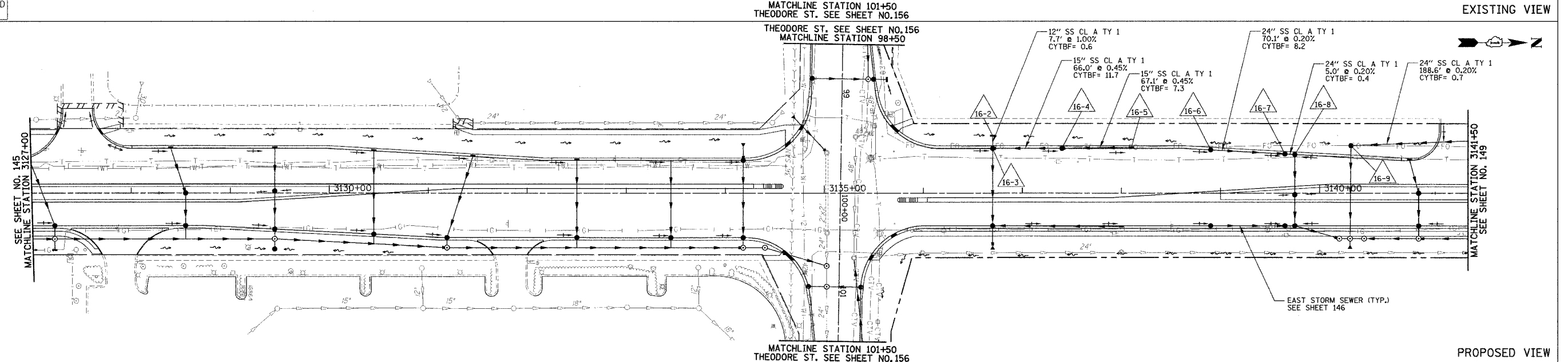
F.A.P. RTE.	SECTION	COUNTY	TOTAL SHEETS	SHEET NO.
338	114R-1	WILL	355	147
STA. 3127+00		TO STA. 3141+50		
FED. ROAD DIST. NO. 1		ILLINOIS		FED. AID PROJECT

THE CONTRACTOR AND RESIDENT ENGINEER SHALL COORDINATE ACTIVITIES WITH IDOT PERMIT 1-T-07-0529 WHICH PERMITS IMPROVEMENTS AT THE NORTHWEST QUADRANT OF THEODORE STREET AND ILLINOIS ROUTE 59

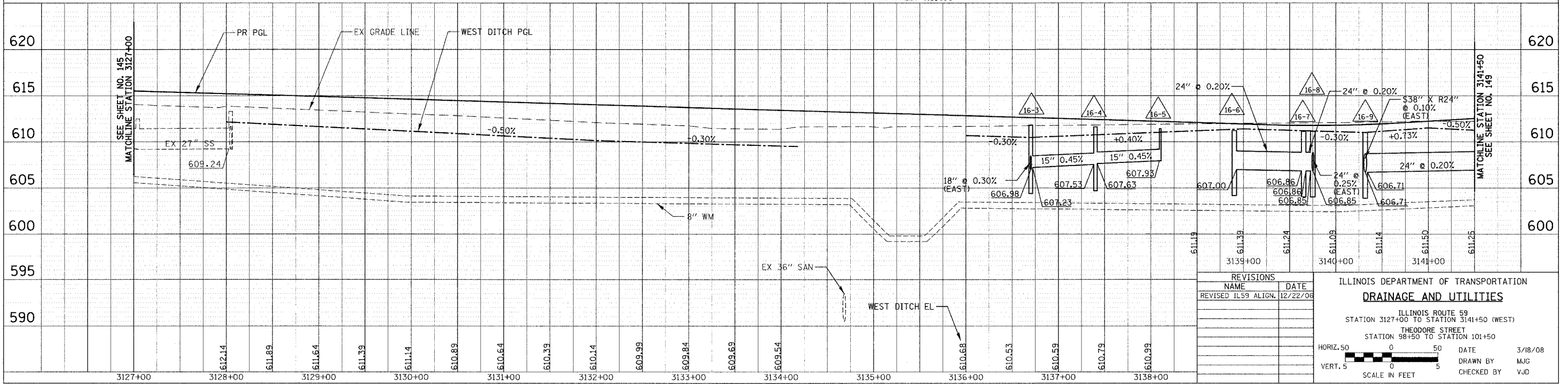
SEE SHEET NO. 146 FOR EXISTING REMOVALS AND ADJUSTMENTS.



EXISTING VIEW



PROPOSED VIEW



REVISIONS	
NAME	DATE
REVISED IL59 ALIGN.	12/22/08

ILLINOIS DEPARTMENT OF TRANSPORTATION
DRAINAGE AND UTILITIES
 ILLINOIS ROUTE 59
 STATION 3127+00 TO STATION 3141+50 (WEST)
 THEODORE STREET
 STATION 98+50 TO STATION 101+50

HORIZ. 50
 VERT. 5
 SCALE IN FEET

DATE 3/18/08
 DRAWN BY MJG
 CHECKED BY VJD

PLAN	DATE

PROFILE	DATE

FOR DRAINAGE LEGEND SEE SHEET NO. 132