

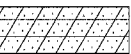




F.A.P. RTE.	SECTION	COUNTY	TOTAL SHEETS	SHEET NO.
338	114R-1	WILL.	355	209
STA. 3032+25.77		TO STA. 3040+50		
FED. ROAD DIST. NO. 1		ILLINOIS FED. AID PROJECT		

LEGEND

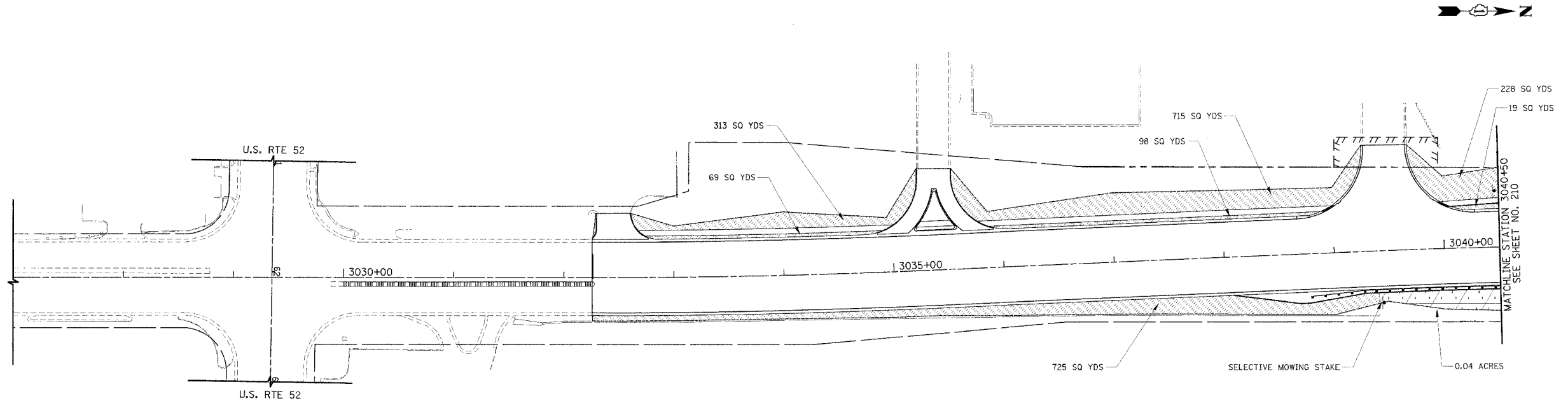
-  MOWSTAKE W/SIGN
-  SEEDING CLASS 2A, EROSION CONTROL BLANKET
-  SEEDING CLASS 4 & 5A, COMBINED COMPOST FURNISH AND PLACE 4", EROSION CONTROL BLANKET
-  SODDING, SALT TOLERANT
-  INTERSEEDING CLASS 4, BROADLEAF WEED CONTROL AND EROSION CONTROL BLANKET.

TOPSOIL SHALL BE PLACED AT THE DEPTH AND LOCATION LISTED BELOW:

- 4" BETWEEN SIDEWALK AND EX/PR R.O.W. AND BETWEEN BACK OF CURB AND EX/PR R.O.W. IN LOCATIONS WHERE THERE IS NO SIDEWALK
- 8" BETWEEN BACK OF CURB AND EX OR PROP SIDEWALK
- 12" LANDSCAPED MEDIANS

DATE	08
SCALE	AS SHOWN
PROJECT	ILLINOIS ROUTE 59
DATE	12/22/06
SCALE	AS SHOWN
PROJECT	ILLINOIS ROUTE 59
DATE	12/22/06
SCALE	AS SHOWN
PROJECT	ILLINOIS ROUTE 59
DATE	12/22/06
SCALE	AS SHOWN
PROJECT	ILLINOIS ROUTE 59

DATE	08
SCALE	AS SHOWN
PROJECT	ILLINOIS ROUTE 59
DATE	12/22/06
SCALE	AS SHOWN
PROJECT	ILLINOIS ROUTE 59
DATE	12/22/06
SCALE	AS SHOWN
PROJECT	ILLINOIS ROUTE 59
DATE	12/22/06
SCALE	AS SHOWN
PROJECT	ILLINOIS ROUTE 59



NOTE: SEE PLAN AND PROFILE SHEETS FOR TREE REMOVALS AND SELECTIVE CLEARING LOCATIONS

REVISIONS	
NAME	DATE
REVISED ILL 59 ALIGN.	12/22/06

ILLINOIS DEPARTMENT OF TRANSPORTATION

LANDSCAPING PLAN

ILLINOIS ROUTE 59
STATION 3032+25.77 TO STATION 3040+50

DATE: 3/18/08
DRAWN BY: MJG
CHECKED BY: VJD

50 0 50
SCALE IN FEET