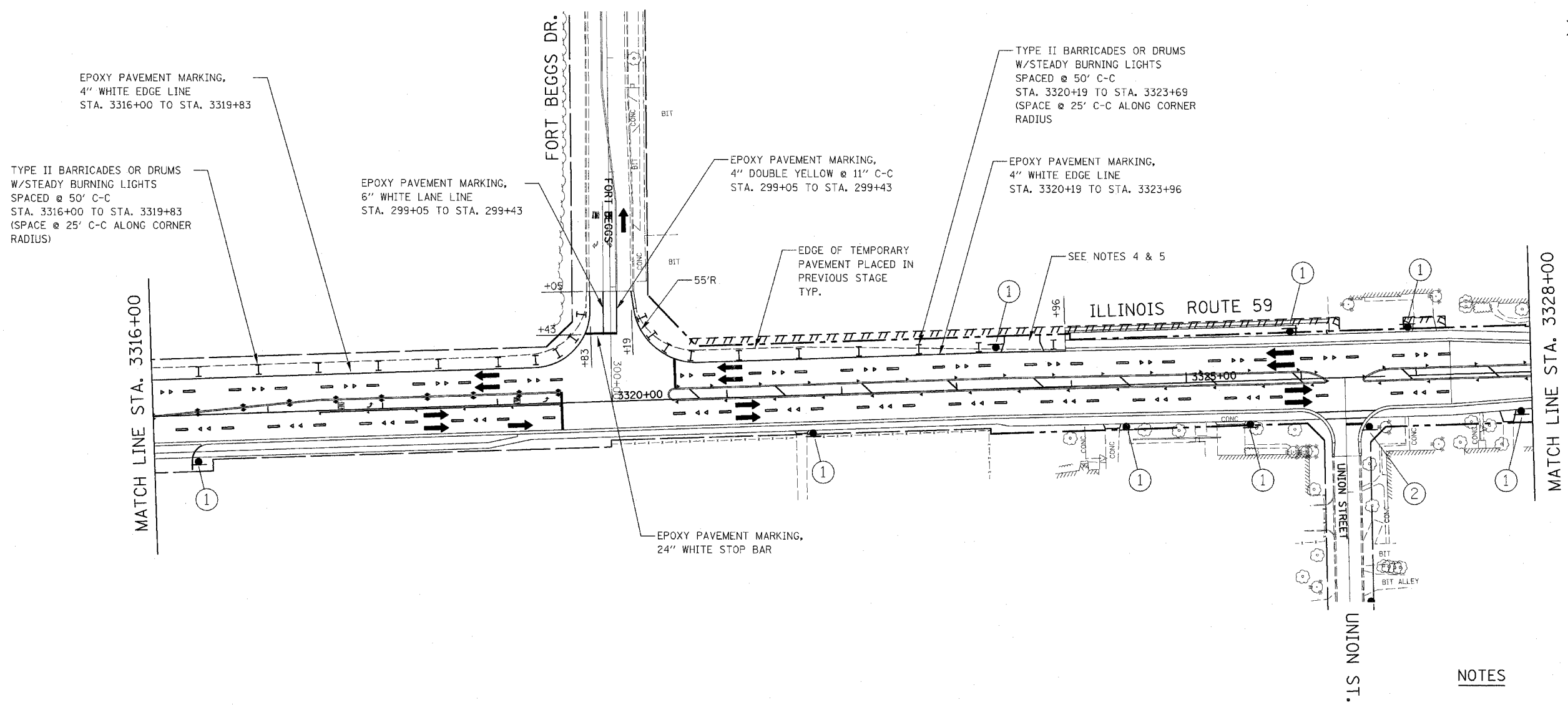
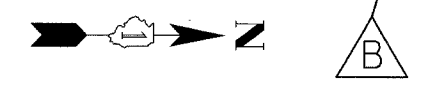


CONTRACT NO. 62417

FAP NO.	SECTION	COUNTY	TOTAL PAGES	REF
338	(113 & 114) R-5	WILL	525	147
STA. 3316+00		TO STA. 3328+00		
FED. ROAD DIST. NO.	ROUTE	FAP 338 (IL RTE 59)		



EPOXY PAVEMENT MARKING,
4" WHITE EDGE LINE
STA. 3316+00 TO STA. 3319+83

TYPE II BARRICADES OR DRUMS
W/STEADY BURNING LIGHTS
SPACED @ 50' C-C
STA. 3316+00 TO STA. 3319+83
(SPACE @ 25' C-C ALONG CORNER
RADIUS)

EPOXY PAVEMENT MARKING,
6" WHITE LANE LINE
STA. 299+05 TO STA. 299+43

EPOXY PAVEMENT MARKING,
4" DOUBLE YELLOW @ 11" C-C
STA. 299+05 TO STA. 299+43

TYPE II BARRICADES OR DRUMS
W/STEADY BURNING LIGHTS
SPACED @ 50' C-C
STA. 3320+19 TO STA. 3323+69
(SPACE @ 25' C-C ALONG CORNER
RADIUS)

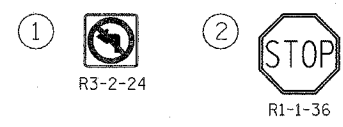
EPOXY PAVEMENT MARKING,
4" WHITE EDGE LINE
STA. 3320+19 TO STA. 3323+96

EDGE OF TEMPORARY
PAVEMENT PLACED IN
PREVIOUS STAGE
TYP.

SEE NOTES 4 & 5

EPOXY PAVEMENT MARKING,
24" WHITE STOP BAR

SIGN LEGEND



NOTES

1. PERMANENT SIGNING SHALL BE PLACED IN THIS STAGE. ANY SIGNING IN CONFLICT WITH MAINTENANCE OF TRAFFIC SIGNING SHALL BE COVERED.
2. SIGNAGE NOT INDICATED REMAINS FROM PREVIOUS STAGE.
3. PAVEMENT MARKING SHOWN ON THIS PLAN NOT NOTED ARE PERMANENT MARKINGS. SEE PAVEMENT MARKING AND SIGNING PLANS FOR PERMANENT PAVEMENT MARKING INFORMATION.
4. SEE MAINTENANCE OF TRAFFIC GENERAL NOTE 26.
5. 2" OF HMA SURFACE COURSE SHALL BE PLACED OVER TEMPORARY AGGREGATE. THIS WORK SHALL BE PAID FOR AT THE CONTRACT UNIT PRICE FOR HMA SURFACE COURSE, MIX "C", N50.

REVISIONS	
NAME	DATE
ADDENDUM B	05-27-08

ILLINOIS DEPARTMENT OF TRANSPORTATION
DISTRICT NO. 1 SCHAUMBURG
**STAGING PLANS
ILLINOIS ROUTE 59
WINTER SHUTDOWN**

SCALE AS SHOWN
DATE MARCH 18, 2008

DRAWN BY REW
CHECKED BY JCM

