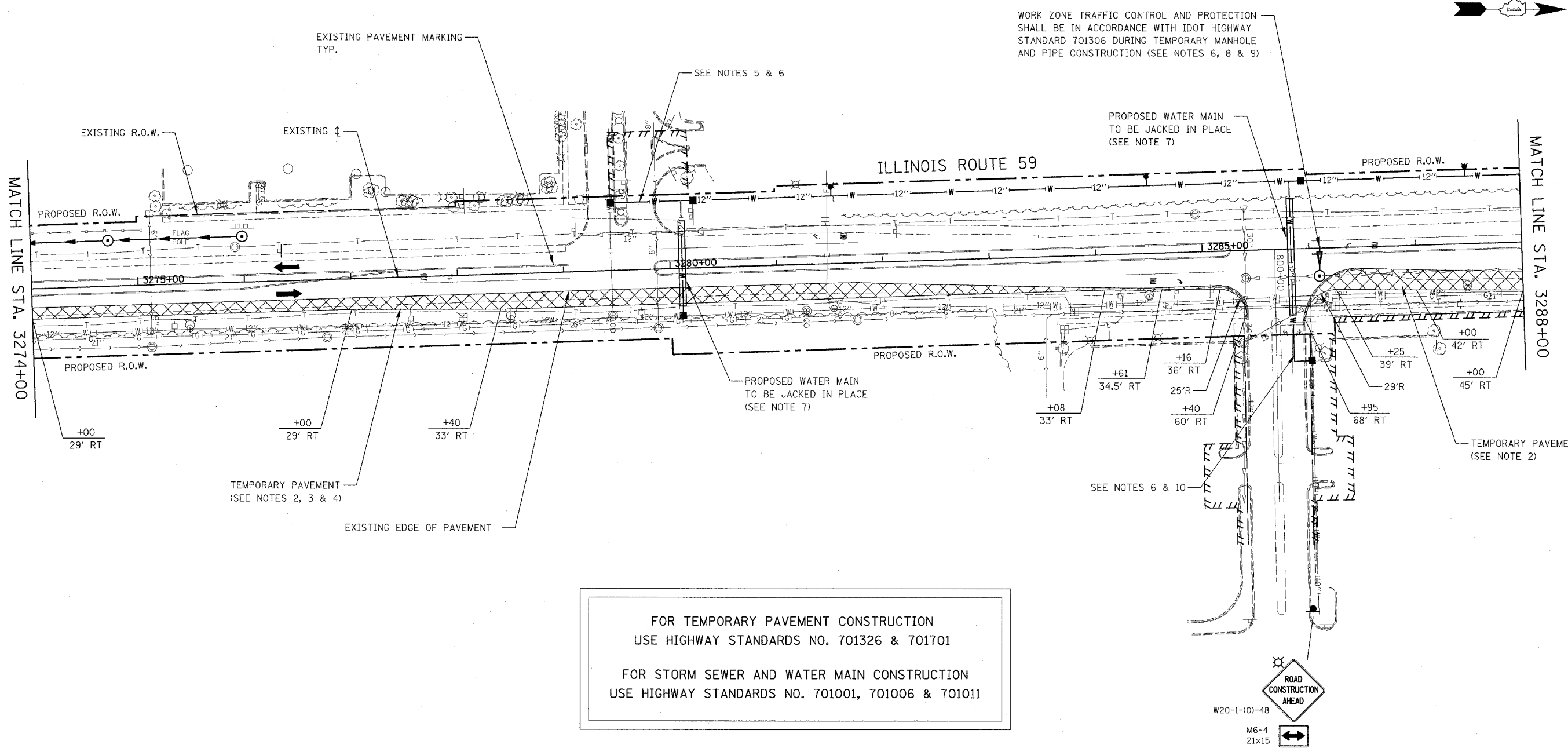
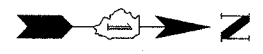


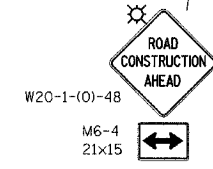
FAP NO.	SECTION	COUNTY	TOTAL SHEETS	SHEET NO.
338	(113 & 114) R-5	WILL	525	85
STA. 3274+00		TO STA. 3288+00		
FED. ROAD DIST. NO.		ILLINOIS	FAP 338 (IL RTE. 59)	



WORK ZONE TRAFFIC CONTROL AND PROTECTION SHALL BE IN ACCORDANCE WITH IDOT HIGHWAY STANDARD 701306 DURING TEMPORARY MANHOLE AND PIPE CONSTRUCTION (SEE NOTES 6, 8 & 9)


FOR TEMPORARY PAVEMENT CONSTRUCTION
USE HIGHWAY STANDARDS NO. 701326 & 701701

FOR STORM SEWER AND WATER MAIN CONSTRUCTION
USE HIGHWAY STANDARDS NO. 701001, 701006 & 701011



NOTES

- EXISTING LANE CONFIGURATIONS ARE TO REMAIN IN OPERATION DURING THIS STAGE OF CONSTRUCTION.
- SEE TEMPORARY PAVEMENT DETAIL ON MAINTENANCE OF TRAFFIC DETAILS SHEET.
- SEE CROSS SECTIONS FOR GRADING DETAILS.
- SEE MAINTENANCE OF TRAFFIC GENERAL NOTE 25.
- SEE MAINTENANCE OF TRAFFIC GENERAL NOTE 26.
- SEE MAINTENANCE OF TRAFFIC GENERAL NOTE 27.
- SEE MAINTENANCE OF TRAFFIC GENERAL NOTE 28.
- FOR TEMPORARY MANHOLE AND PIPE INFORMATION SEE EROSION CONTROL PLANS.
- THE COST OF WORK ZONE TRAFFIC CONTROL AND PROTECTION FOR THE CONSTRUCTION OF THE TEMPORARY MANHOLE AND PIPE SHALL BE INCLUDED IN THE CONTRACT UNIT PRICE FOR TRAFFIC CONTROL AND PROTECTION (SPECIAL).
- SEE MAINTENANCE OF TRAFFIC GENERAL NOTES 29 & 30.



ILLINOIS DEPARTMENT OF TRANSPORTATION
DISTRICT NO. 1 SCHAUMBURG

STAGING PLANS
ILLINOIS ROUTE 59
PRE-STAGE 1

SCALE AS SHOWN
DATE MARCH 18, 2008

DRAWN BY REW
CHECKED BY JCM