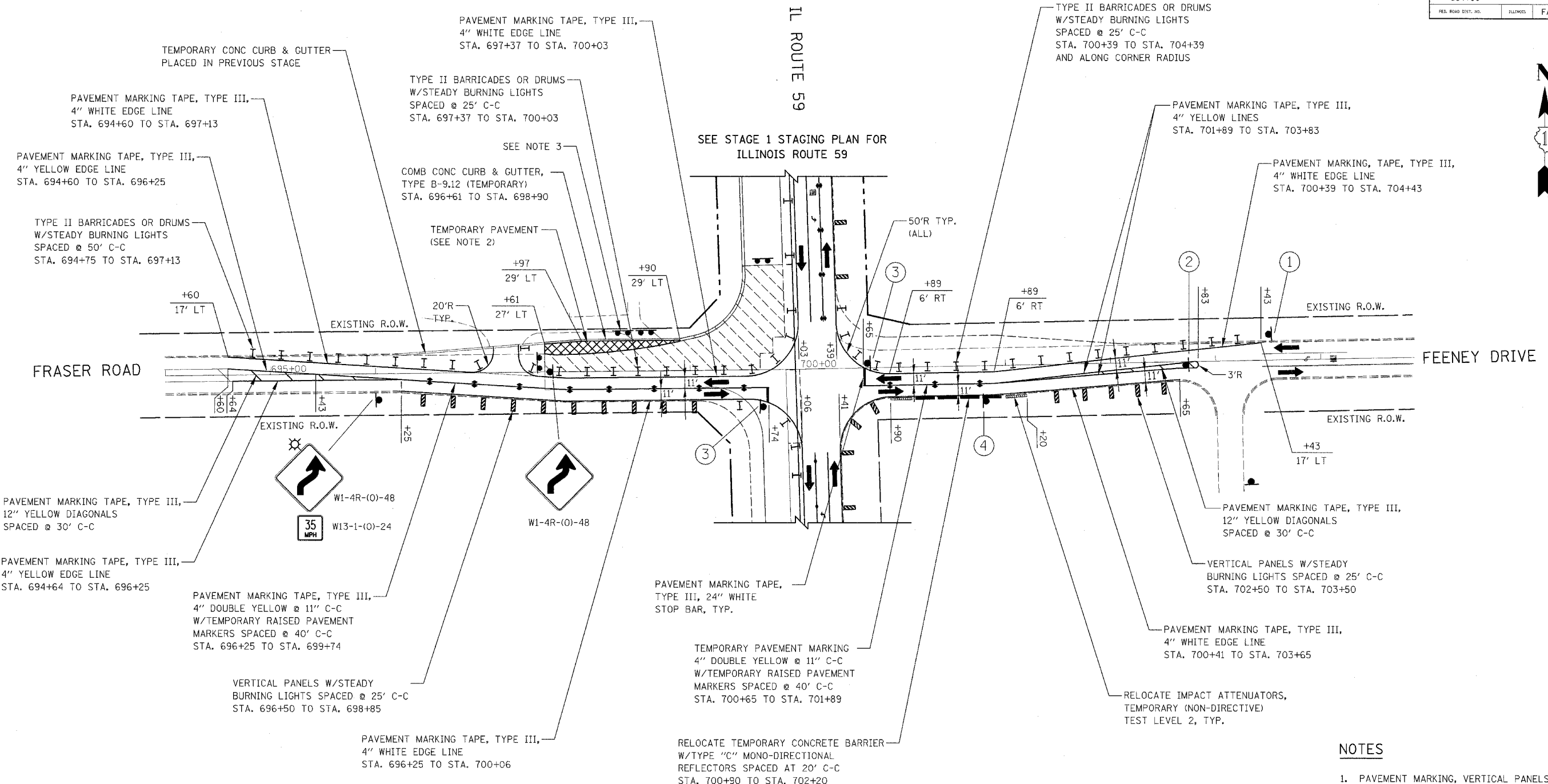
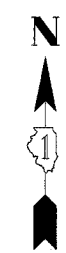
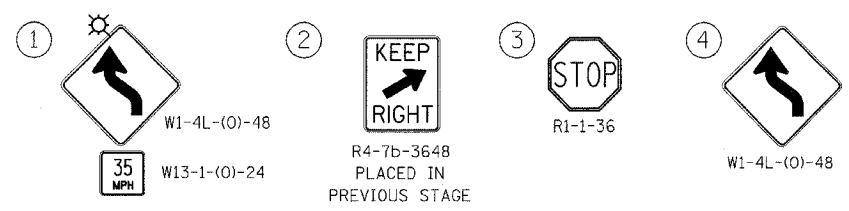


FAP DIST.	SECTION	COUNTY	TOTAL SHEETS	SHEET NO.
338 (113 & 114) R-5	WILL		525	113
STA. 694+00		TO STA. 706+00		
FED. ROAD DIST. NO.	ILLINOIS	FAP 338 (IL RTE. 59)		




SIGN LEGEND



NOTES

1. PAVEMENT MARKING, VERTICAL PANELS, TYPE II BARRICADES OR DRUMS, AND SIGNAGE NOT INDICATED REMAIN FROM PREVIOUS STAGE.
2. SEE TEMPORARY PAVEMENT DETAIL ON MAINTENANCE OF TRAFFIC DETAILS SHEET.
3. DRIVEWAY CLOSED AT THE RIGHT-OF-WAY IN PREVIOUS STAGE, TO REMAIN CLOSED IN THIS STAGE.



ILLINOIS DEPARTMENT OF TRANSPORTATION
DISTRICT NO. 1 SCHAUMBURG

STAGING PLANS
FRASER RD. / FEENEY DR.
STAGE 1B

SCALE AS SHOWN
DATE MARCH 18, 2008

DRAWN BY REW
CHECKED BY JCM