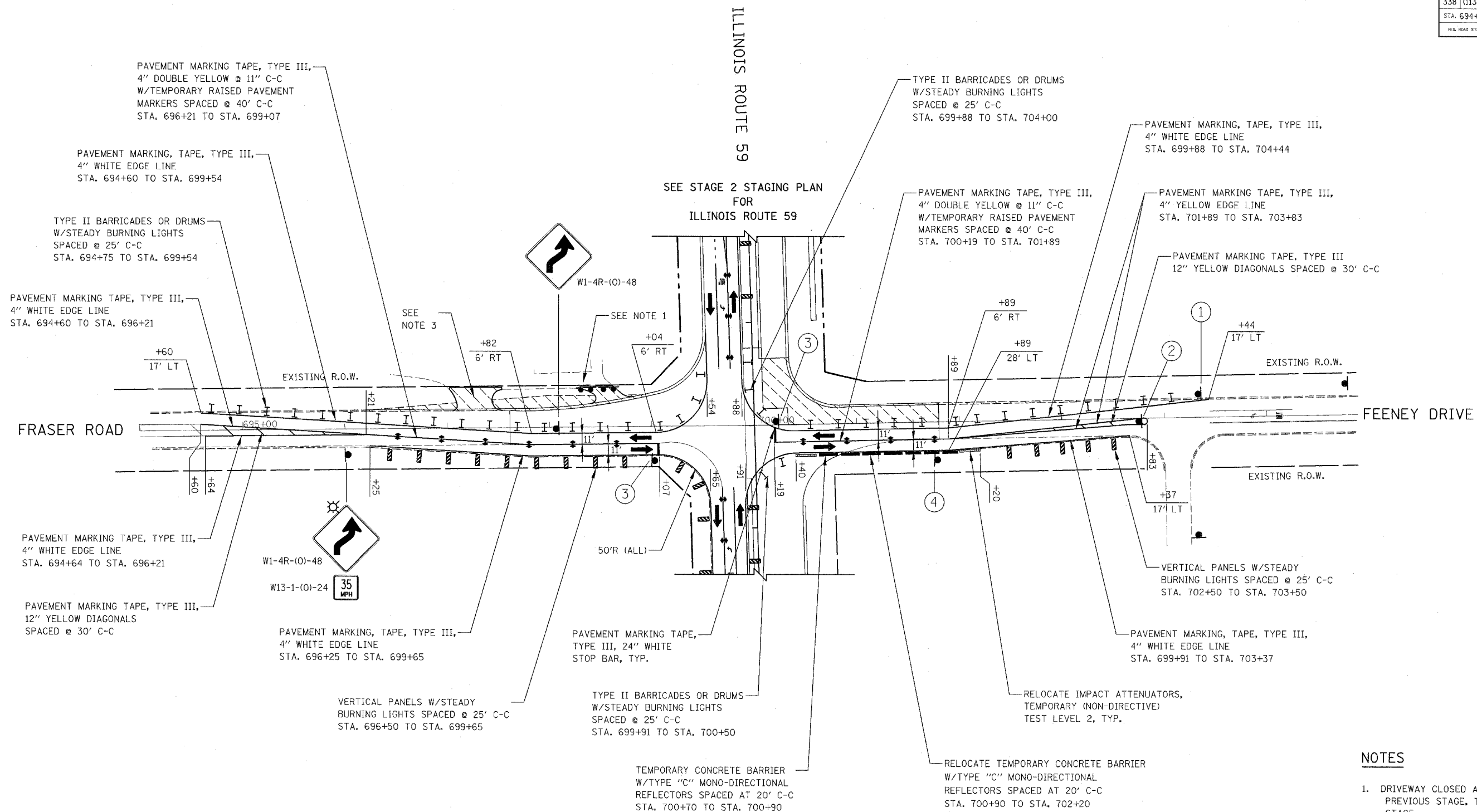
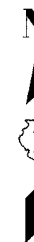
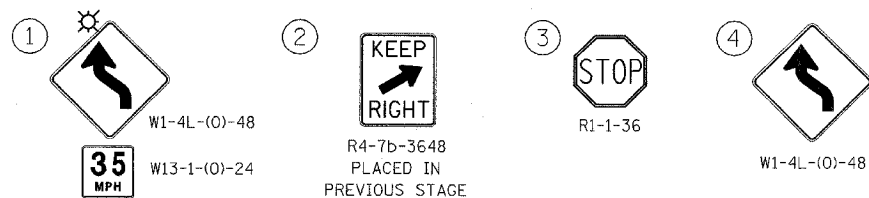


PROJECT NO.	SECTION	COUNTY	TOTAL SHEETS	SHEET NO.
338 (113 & 114) R-5	WILL		525	132
STA. 694+00		TO STA. 706+00		
FEL. ROAD DIST. NO.		ILLINOIS FAP 338 (IL RTE. 59)		




**SIGN LEGEND**



**NOTES**

1. DRIVEWAY CLOSED AT THE RIGHT-OF-WAY IN PREVIOUS STAGE, TO REMAIN CLOSED IN THIS STAGE.
2. SIGNING, PAVEMENT MARKING, VERTICAL PANELS, AND TYPE II BARRICADES OR DRUMS NOT INDICATED, REMAIN FROM PREVIOUS STAGES.
3. SEE MAINTENANCE OF TRAFFIC GENERAL NOTE 26.

ILLINOIS DEPARTMENT OF TRANSPORTATION  
 DISTRICT NO. 1 SCHAUMBURG  
**STAGING PLANS**  
 FRASER RD. / FEENEY DR.  
 STAGE 2B



SCALE AS SHOWN  
 DATE MARCH 18, 2008  
 DRAWN BY REW  
 CHECKED BY JCM