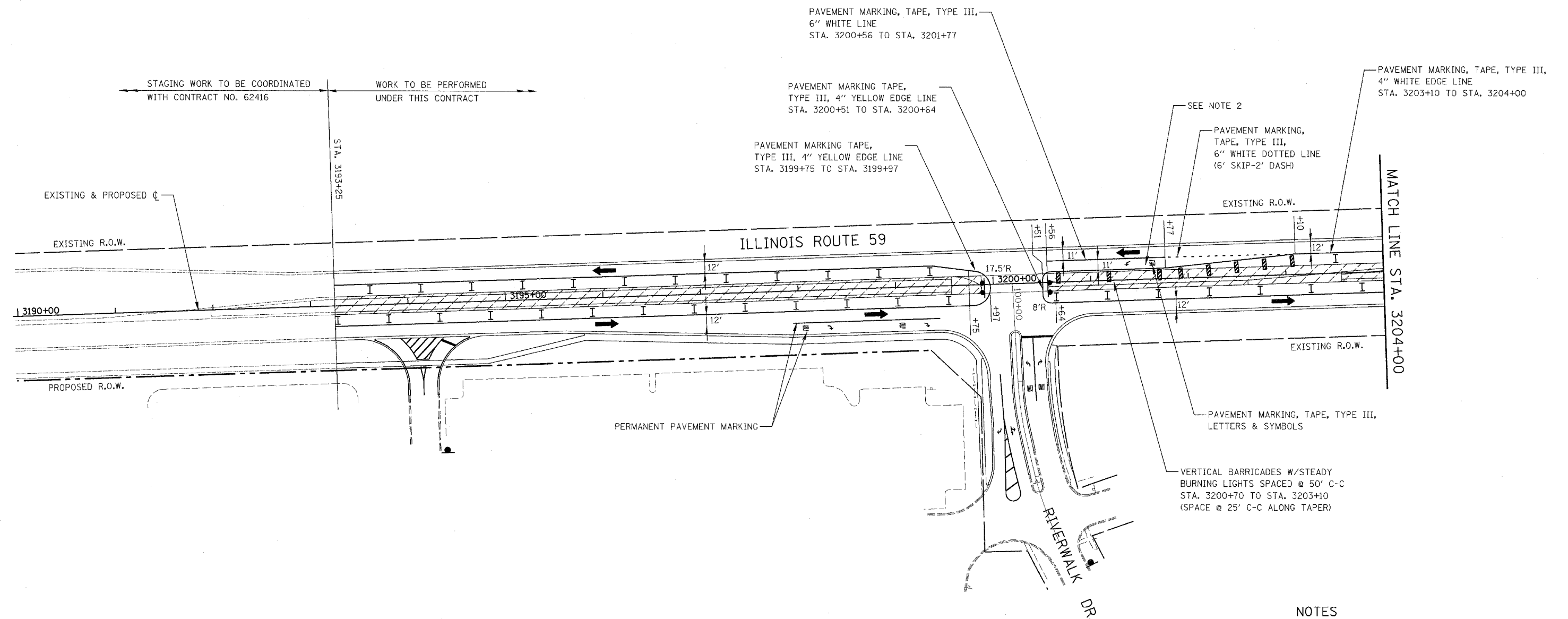
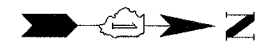


FAP NO.	SECTION	COUNTY	TOTAL SHEETS	SHEET NO.
338	(113 & 114) R-5	WILL	525	149
STA. 3190+00		TO STA. 3204+00		
FED. ROAD DIST. NO.		ILLINOIS FAP 338 (IL RTE. 59)		

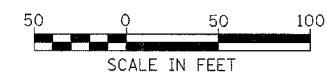


LEGEND

- | | | | |
|--|-----------------------------|--|---|
| | CONSTRUCTION WORK ZONE | | VERTICAL PANEL WITH STEADY BURNING LIGHT |
| | DIRECTION OF TRAFFIC | | SIGN LOCATION |
| | TYPE II BARRICADES OR DRUMS | | TYPE III BARRICADE LOCATION |
| | CHANNELIZATION DRUM | | TEMPORARY RAISED REFLECTIVE PAVEMENT MARKER |

NOTES

- PAVEMENT MARKING, VERTICAL PANELS, TYPE II BARRICADES OR DRUMS, AND SIGNAGE NOT INDICATED REMAIN FROM PREVIOUS STAGE.
- DAYTIME CLOSURE OF LEFT TURN LANE DURING OFF-PEAK HOURS WILL BE ALLOWED. CONTRACTOR SHALL PROVIDE FLAGGERS DURING CLOSURE OF LEFT TURN LANE. COST OF LANE CLOSURE AND FLAGGERS SHALL BE INCLUDED IN THE CONTRACT UNIT PRICE FOR TRAFFIC CONTROL AND PROTECTION (SPECIAL).



ILLINOIS DEPARTMENT OF TRANSPORTATION
 DISTRICT NO. 1 SCHAUMBURG
STAGING PLANS
 ILLINOIS ROUTE 59
 STAGE 3

SCALE AS SHOWN
 DATE MARCH 18, 2008

DRAWN BY REW
 CHECKED BY JCM