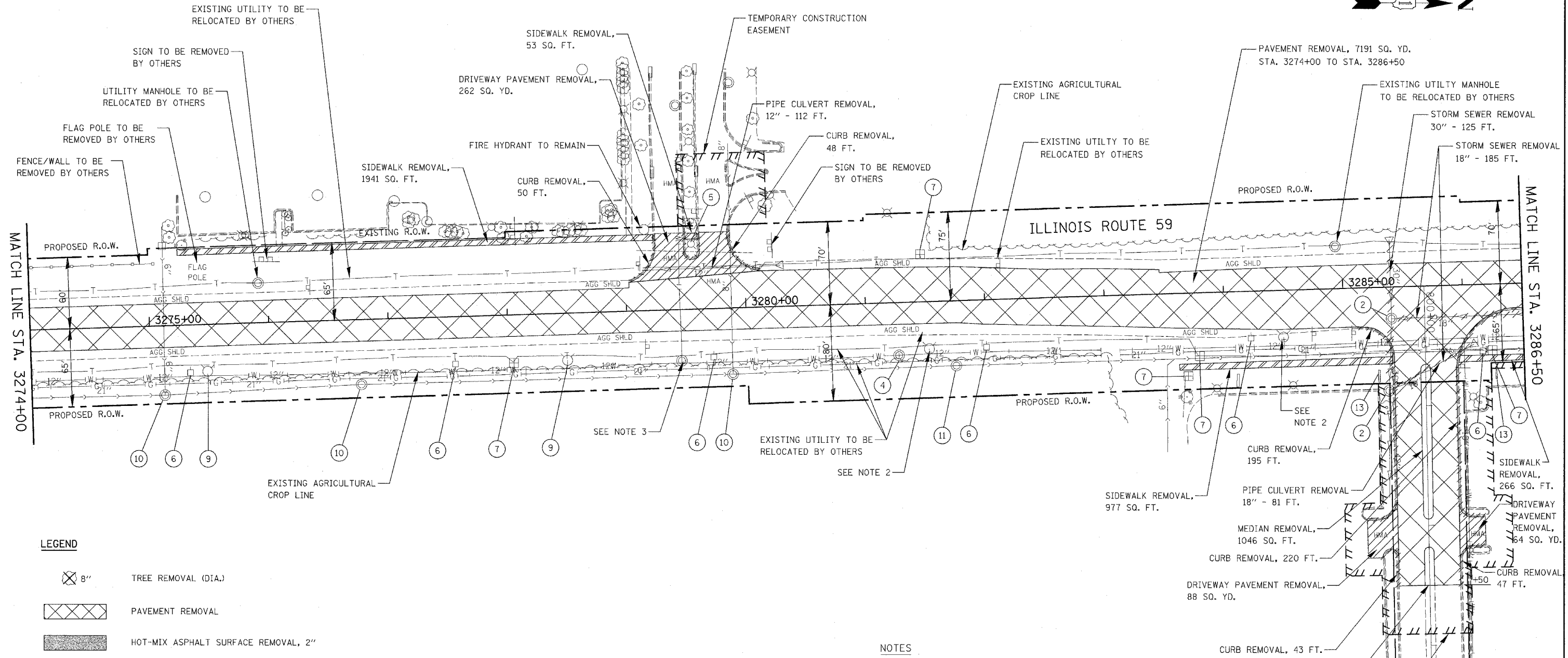
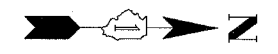


FAP NO.	SECTION	COUNTY	TOTAL SHEETS	SHEET NO.
338	(113 & 114) R-5	WILL	525	178
STA. 3274+00		TO STA. 3286+50		
FED. ROAD DIST. NO.	ILLINOIS	FAP 338 (IL RTE. 59)		



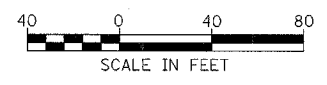
**LEGEND**

- TREE REMOVAL (DIA.)
- PAVEMENT REMOVAL
- HOT-MIX ASPHALT SURFACE REMOVAL, 2\"/>

- INLET TO BE REMOVED
- MANHOLE TO BE REMOVED
- CATCH BASIN TO BE REMOVED
- VALVE VAULTS TO BE ADJUSTED
- LIGHT POLE TO BE RELOCATED BY OTHERS
- UTILITY POLE TO BE RELOCATED BY OTHERS
- UTILITY RISER TO BE RELOCATED BY OTHERS
- LIGHT POLE AND FOUNDATION TO BE REMOVED BY OTHERS
- FIRE HYDRANT TO BE MOVED
- SANITARY MANHOLE TO BE ADJUSTED
- SANITARY MANHOLE TO BE RECONSTRUCTED
- REMOVE EXISTING HANDHOLE
- EXISTING SIGN TO REMAIN
- SIGN TO BE REMOVED BY OTHERS

**NOTES**

1. ANY TREES WITHIN THE ROW NOT BEING REMOVED SHALL BE PROTECTED AND PRUNED AS DIRECTED BY THE ENGINEER. SEE SCHEDULE FOR LOCATIONS.
2. FIRE HYDRANT TO BE REMOVED. COST OF THIS WORK SHALL BE INCLUDED IN THE LUMP SUM UNIT COST FOR ABANDONMENT OF EXISTING WATER MAINS AT LOCATIONS INDICATED.
3. WATER VALVE VAULT TO BE ABANDONED, SEE WATER MAIN PLANS FOR DETAILS. COST OF THIS WORK SHALL BE INCLUDED IN THE LUMP SUM UNIT COST FOR ABANDONMENT OF EXISTING WATER MAINS AT LOCATIONS INDICATED.



**ILLINOIS DEPARTMENT OF TRANSPORTATION  
DISTRICT NO. 1 SCHAUMBURG**

**REMOVAL PLANS**

SCALE 1" = 40'  
DATE MARCH 18, 2008

DRAWN BY BSB/KGP  
CHECKED BY JCM