















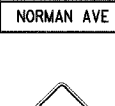









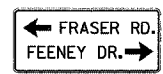
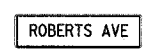
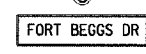



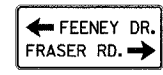













FAP DIST.	SECTION	COUNTY	TOTAL SHEETS	SHEET NO.
338 (113 & 114) R-5	WILL		525	320A
STA. 3190+00		TO STA. 3204+00		
FED. ROAD DIST. NO.	ILLINOIS	FAP 338 (IL RTE. 59)		

SIGN LEGEND

①		R2-1-3036	⑩		R6-3A-2418	⑮		D3 24" X 6"	⑳		R2-1-3036	㉔		R3-1-3030	㉓		W4-2R-36
②		R1-1-30	⑪		R8-3-2430	⑯		D3 28" X 6"	㉑			㉕		R5-2-2424	㉔		M2-1-2115
③		R3-5R-3036	⑫		W2-2R-36	㉒			㉖		R3-8b-4830	㉕		R6-2-2424	㉔		M1-4-24
④		R3-5L-3036	⑬		W17-1100 30" X 9"	㉓		M3-1-2412 M1-1100-24	㉗		D3 24" X 6"	㉖		W6-1-36	㉔		W3-3-36
⑤		R4-7-2430	⑭		W2-2L-36	㉔		W16-8a 48" X 15"	㉘		D3 24" X 6"	㉗		W17-1100 36" X 9"	㉕		D3 18" X 6"
⑥		R6-2R-1824	⑮		W17-1100 30" X 9"	㉕		W16-8a 48" X 15"	㉙		R2-1-3036	㉘		EXISTING SIGN TO REMAIN	㉖		EXISTING ROUTE MARKERS TO REMAIN
⑦		M3-3-2412 M1-1100-24	⑯		D3 18" X 6"	㉖		W17-1100 36" X 9"	㉚		W9-1R-36	㉙					
⑧		D3 30" X 8"	⑰		R12-1-2430												
⑨		D3 30" X 8"															

ILLINOIS DEPARTMENT OF TRANSPORTATION
DISTRICT NO. 1 SCHAUMBURG

PAVEMENT MARKING
AND SIGNING PLANS

Rev. 05-01-08 JCM

SCALE AS SHOWN
DATE MARCH 18, 2008
DRAWN BY REW
CHECKED BY JCM/HME