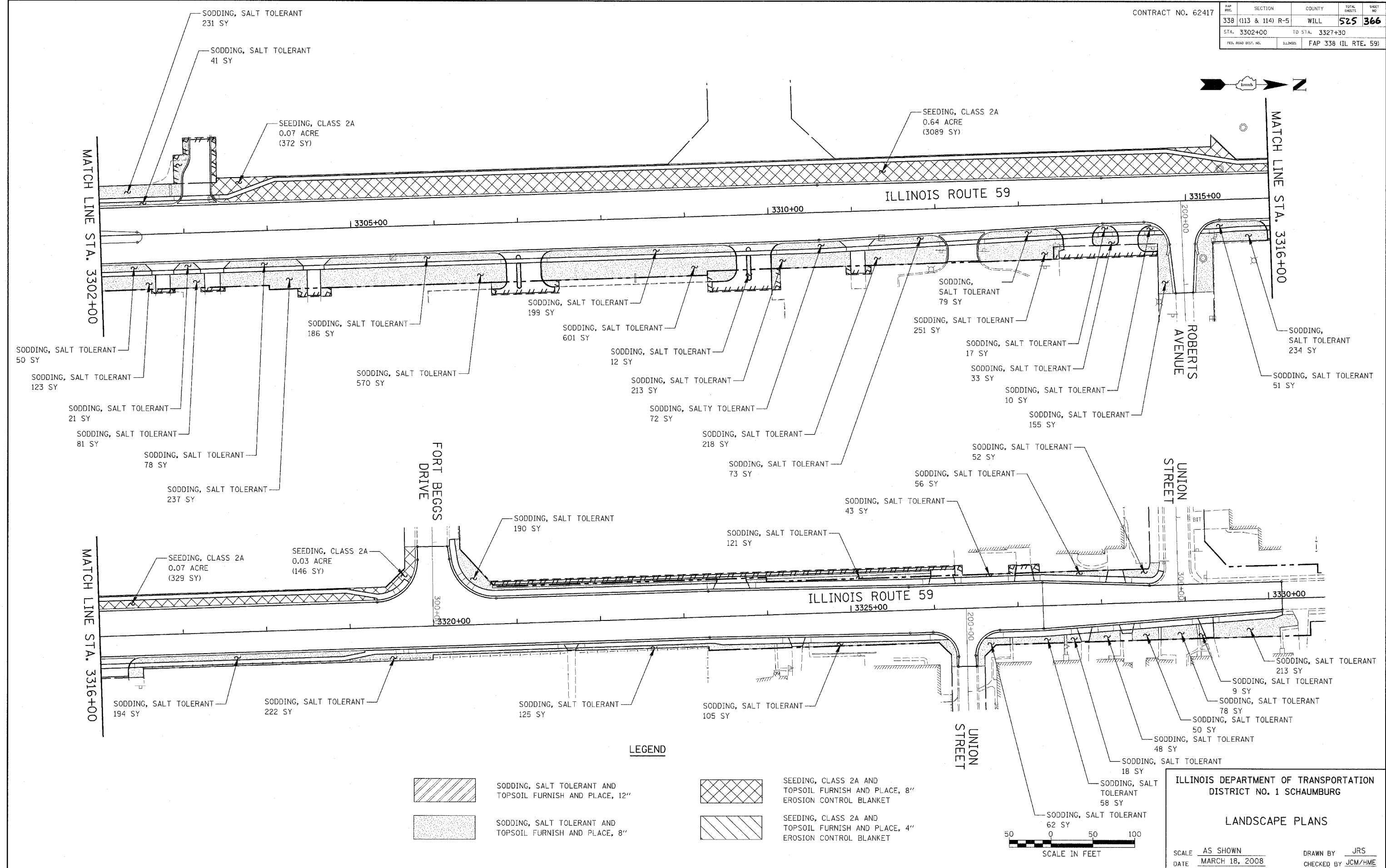



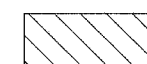



CONTRACT NO. 62417				
FAP NO.	SECTION	COUNTY	TOTAL SHEETS	SHEET NO.
338	(113 & 114) R-5	WILL	525	366
STA. 3302+00	TO STA. 3327+30			
FED. ROAD DIST. NO.	ILLINOIS	FAP 338 (IL RTE. 59)		



LEGEND

-  SODDING, SALT TOLERANT AND TOPSOIL FURNISH AND PLACE, 12"
-  SODDING, SALT TOLERANT AND TOPSOIL FURNISH AND PLACE, 8"

-  SEEDING, CLASS 2A AND TOPSOIL FURNISH AND PLACE, 8" EROSION CONTROL BLANKET
-  SEEDING, CLASS 2A AND TOPSOIL FURNISH AND PLACE, 4" EROSION CONTROL BLANKET



ILLINOIS DEPARTMENT OF TRANSPORTATION
DISTRICT NO. 1 SCHAUMBURG

LANDSCAPE PLANS

SCALE AS SHOWN
DATE MARCH 18, 2008

DRAWN BY JRS
CHECKED BY JCM/HME