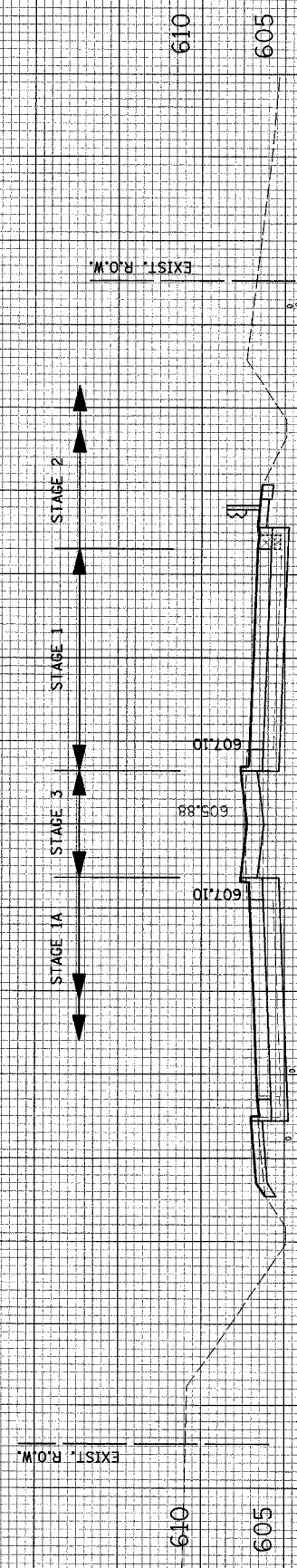


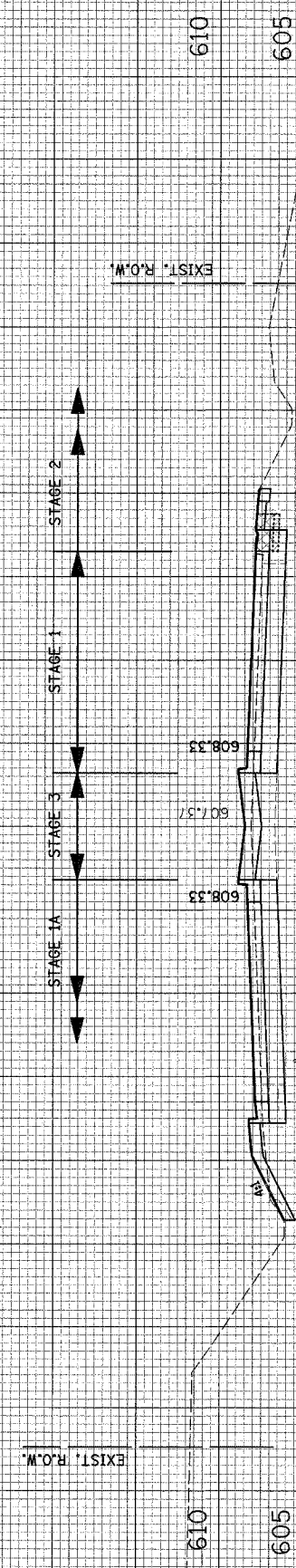
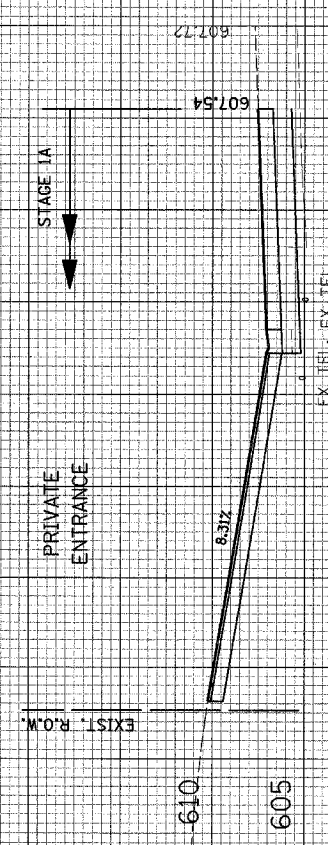
CROSS SECTION SURVEYED BY DATE
 SECTION GRADES CHECKED BY
 NOTE BOOK NO. ALIGNMENT CHECKED BY
 NO. STRUCTURE NOTATIONS CHKO

CROSS SECTION SURVEYED BY DATE
 SECTION GRADES CHECKED BY
 NOTE BOOK NO. ALIGNMENT CHECKED BY
 NO. STRUCTURE NOTATIONS CHKO

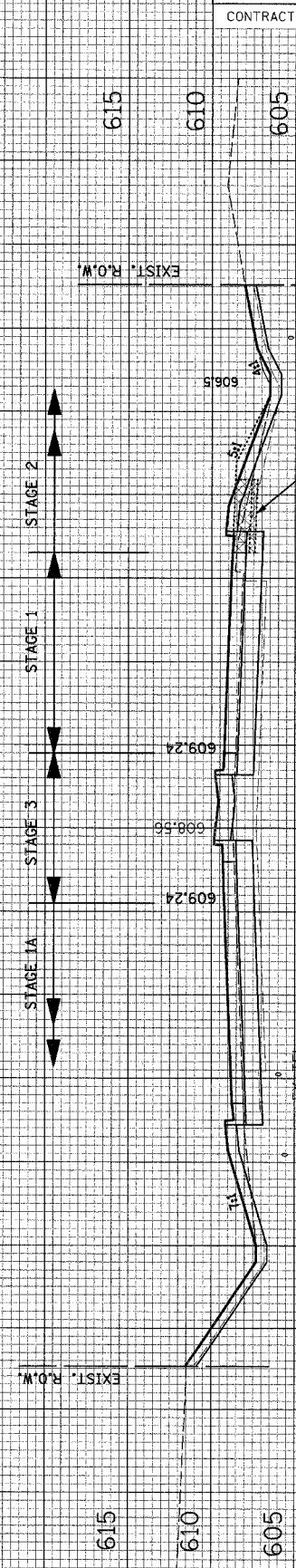
OMISSION AT DUPAGE RIVER BRIDGE
 (STA. 3206+26 TO STA. 3213+60)



STAGE	1	2	3	4	UNIT
EARTH EXCAVATION	36.1	0.0	0.0	0.0	SQ FT.
EMBANKMENT	0.0	0.0	2.1	0.0	SQ FT.
TOPSOIL EXCAVATION	0.0	0.0	0.0	0.0	SQ FT.
REM & DISP UNS MATL	0.0	0.0	0.0	0.0	SQ FT.
POROUS GRAN EMB SUBGR	0.0	0.0	0.0	0.0	SQ FT.



STAGE	1	2	3	4	UNIT
EARTH EXCAVATION	15.8	2.1	0.0	0.0	SQ FT.
EMBANKMENT	0.7	1.4	13.4	0.0	SQ FT.
TOPSOIL EXCAVATION	1.2	0.0	0.0	0.0	SQ FT.
REM & DISP UNS MATL	0.0	0.0	0.0	0.0	SQ FT.
POROUS GRAN EMB SUBGR	0.0	0.0	0.0	0.0	SQ FT.



STAGE	1	2	3	4	UNIT
EARTH EXCAVATION	17.7	8.6	0.0	0.0	SQ FT.
EMBANKMENT	21.9	6.0	14.2	0.0	SQ FT.
TOPSOIL EXCAVATION	23.5	0.0	0.0	0.0	SQ FT.
REM & DISP UNS MATL	0.0	0.0	0.0	0.0	SQ FT.
POROUS GRAN EMB SUBGR	0.0	0.0	0.0	0.0	SQ FT.