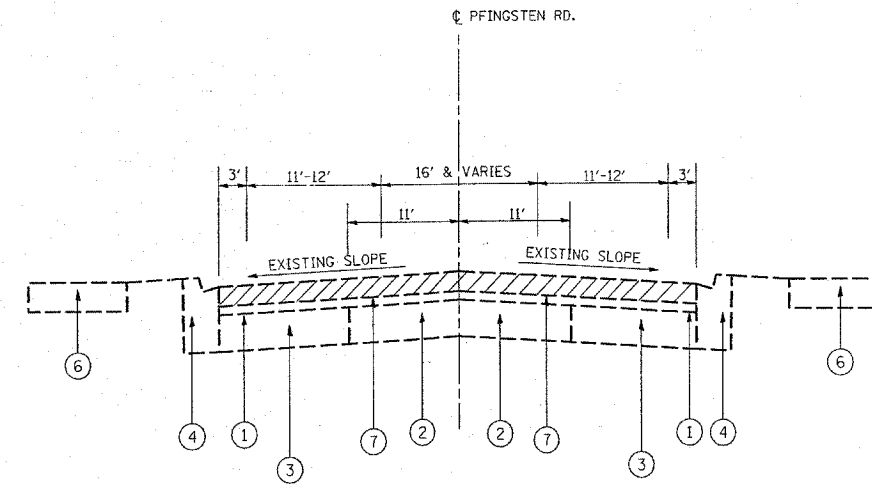


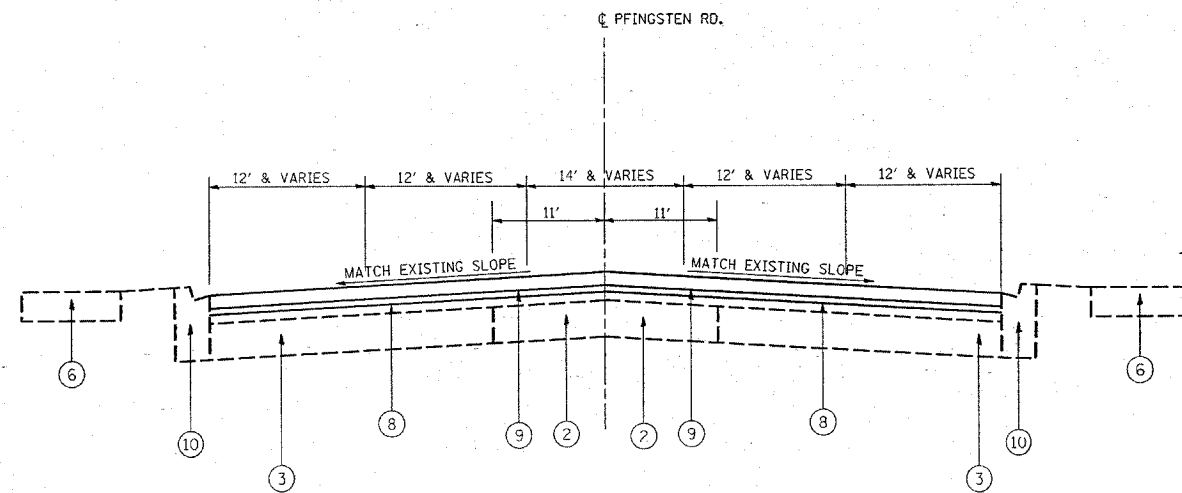
EXISTING TYPICAL SECTION
PFINGSTEN RD.

STATION
15+78 TO 30+19
72+50 TO 75+30



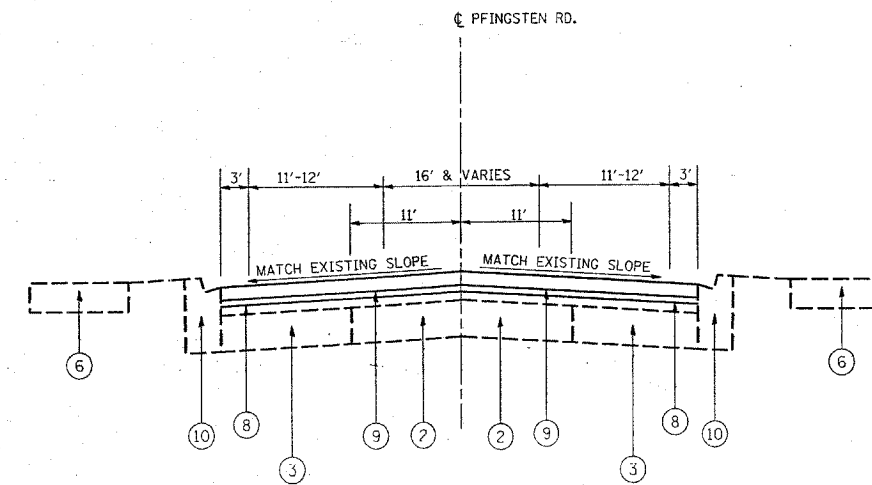
EXISTING TYPICAL SECTION
PFINGSTEN RD.

STATION
30+19 TO 72+50



PROPOSED TYPICAL SECTION
PFINGSTEN RD.

STATION
15+78 TO 30+19
72+50 TO 75+30



PROPOSED TYPICAL SECTION
PFINGSTEN RD.

STATION
30+19 TO 72+50

LEGEND

- ① EXISTING H.M.A. PAVEMENT, 3"
- ② EXISTING P.C.C. BASE COURSE, 7"-11"
- ③ EXISTING 9" (±) H.M.A. BASE COURSE.
- ④ EXISTING TYPE B-6.12 COMB. CONCRETE CURB & GUTTER.
- ⑤ EXISTING BARRIER CONC. MEDIAN TYPE SB-6.06 (SPECIAL).
- ⑥ EXISTING P.C.C. SIDEWALK, 5".
- ⑦ PROPOSED H.M.A. SURFACE REMOVAL, 2 1/4"
- ⑧ PROPOSED POLYMERIZED LEV. BINDER (MM), IL-4.75, N50, 3/4".
- ⑨ PROPOSED H.M.A. SURFACE COURSE, MIX "D", N70, 1 1/2".
- ⑩ PROPOSED COMB. CONC. CURB & GUTTER REMOVAL AND REPLACEMENT
(TO BE DETERMINED IN THE FIELD BY THE ENGINEER)

FILE NAME =
ca\projects\137882\sh_rdy.dgn

USER NAME = smthkl
PLOT SCALE = 50.0000' / IN.
PLOT DATE = 4/7/2008

DESIGNED -	REVISED -
DRAWN -	REVISED -
CHECKED -	REVISED -
DATE -	REVISED -

**STATE OF ILLINOIS
DEPARTMENT OF TRANSPORTATION**

**PFINGSTEN RD. (WEST LAKE AVE. TO HIGHLAND DR.)
EXISTING AND PROPOSED TYPICAL SECTIONS**

SCALE: SHEET NO. OF SHEETS STA. TO STA.

F.A. RTE.	SECTION	COUNTY	TOTAL SHEETS	SHEET NO.
2734	1821 RS-2	COOK	27	6
CONTRACT NO. 62551				
FED. ROAD DIST. NO. 1 ILLINOIS FED. AID PROJECT				