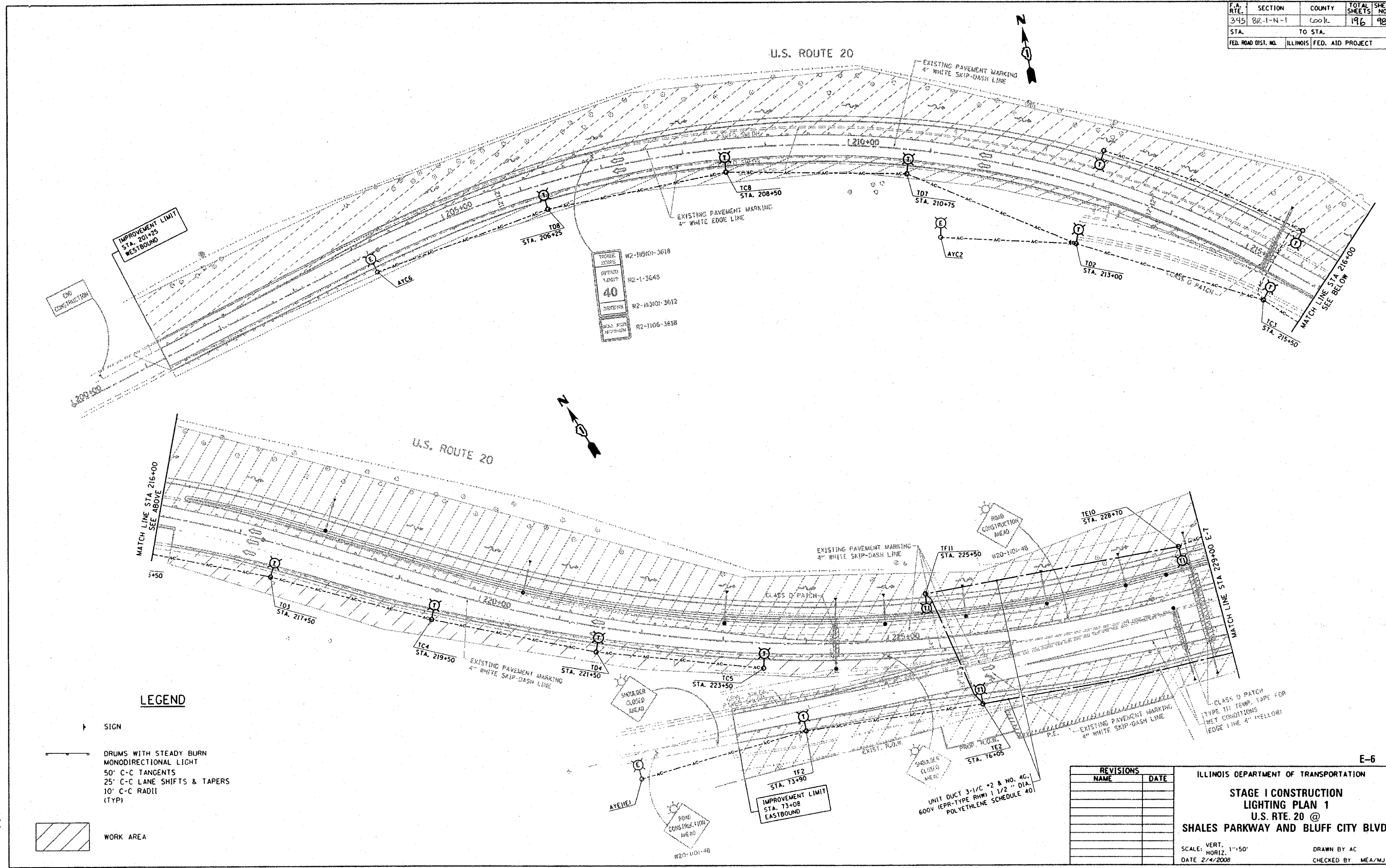





| CONTRACT NO. | | | |
|---------------------|----------|------------------|--------------|
| F.A. RTE. | SECTION | COUNTY | TOTAL SHEETS |
| 345 | 82-1-N-1 | COOK | 196 |
| STA. | TO STA. | | |
| FED. ROAD DIST. NO. | ILLINOIS | FED. AID PROJECT | |



IMPROVEMENT LIMIT
STA. 201+25
WESTBOUND

LEGEND

-  SIGN
-  DRUMS WITH STEADY BURN MONODIRECTIONAL LIGHT
- 50' C-C TANGENTS
- 25' C-C LANE SHIFTS & TAPERS
- 10' C-C RADIUS (TYP)
-  WORK AREA

| REVISIONS | |
|-----------|------|
| NAME | DATE |
| | |
| | |
| | |
| | |
| | |
| | |
| | |
| | |
| | |
| | |

ILLINOIS DEPARTMENT OF TRANSPORTATION
STAGE I CONSTRUCTION LIGHTING PLAN 1
U.S. RTE. 20 @ SHALES PARKWAY AND BLUFF CITY BLVD.
 SCALE: VERT. 1"=50'
 HORIZ. 1"=50'
 DATE 2/4/2008
 DRAWN BY AC
 CHECKED BY MEA/MJ

PLOT DATE : 2/4/2008
 FILE NAME : c:\projects\113703\sh_stage.dgn
 PLOT SCALE : 1/8"=1'-0"
 USER NAME : gregjacobst