

F.A.P. RTE.	SECTION	COUNTY	TOTAL SHEETS	SHEET NO.
311	2004-043 RS	COOK	30	1
FED. ROAD DIST. NO.	ILLINOIS	CONTRACT NO. 62682		

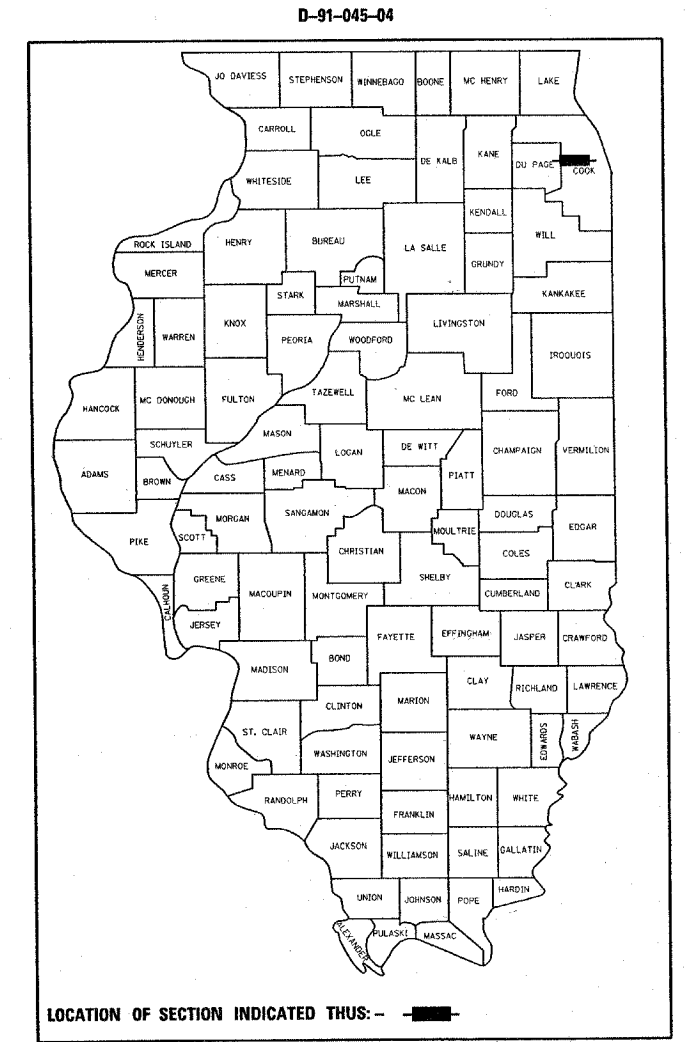
STATE OF ILLINOIS
DEPARTMENT OF TRANSPORTATION
DIVISION OF HIGHWAYS

**PROPOSED
HIGHWAY PLANS**

FOR INDEX OF SHEETS, SEE SHEET NO. 2

PROJECT LOCATED IN
THE VILLAGES OF LAGRANGE,
BROOKFIELD AND LYONS.

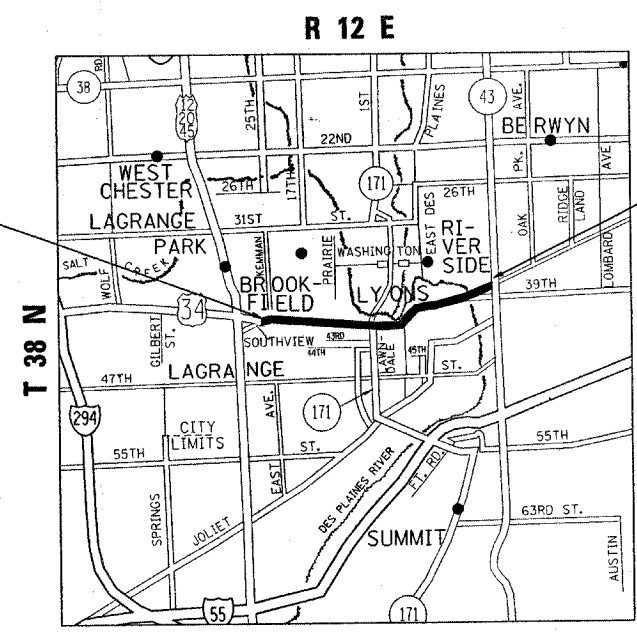
F.A.P. ROUTE 311 (US ROUTE 34)
BN RAILROAD TO HARLEM AVE.
SECTION: 2004-043 RS
RESURFACING (MAINTENANCE)
PROJECT: ACNHF-0311(035)
COOK COUNTY
C-91-045-04



PROJECT BEGINS
STA. 9+06

OMISSIONS:
STA. 96+37 TO STA. 99+25
STA. 160+34 TO STA. 172+59

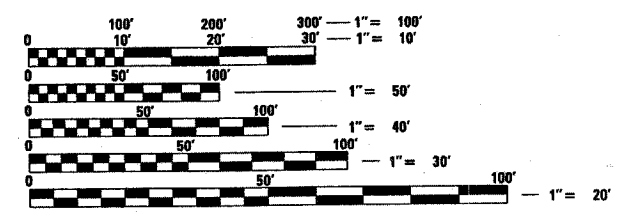
PROJECT ENDS
190+25



TRAFFIC DATA
2006 ADT = 20,800
POSTED SPEED LIMIT = 30 MPH

CALUMET AND LYONS TOWNSHIPS

GROSS LENGTH OF PROJECT = 18,119 LIN. FT. = 3.43 MILES
NET LENGTH OF PROJECT = 16,606 LIN. FT. = 3.14 MILES



FULL SIZE PLANS HAVE BEEN PREPARED USING STANDARD ENGINEERING SCALES. REDUCED SIZED PLANS WILL NOT CONFORM TO STANDARD SCALES. IN MAKING MEASUREMENTS ON REDUCED PLANS, THE ABOVE SCALES MAY BE USED.

J.U.L.I.E.
JOINT UTILITY LOCATION INFORMATION FOR EXCAVATION
1-800-892-0123
OR 811

PROJECT ENGINEER
PROJECT MANAGER

CONTRACT NO. 62682

STATE OF ILLINOIS
DEPARTMENT OF TRANSPORTATION
DIVISION OF HIGHWAYS

SUBMITTED APRIL 1, 2008

Diana M. O'Keefe
DEPUTY DIRECTOR OF HIGHWAYS, REGION ENGINEER

May 9, 2008
Erin E. Hann
ENGINEER OF DESIGN AND ENVIRONMENT

May 9, 2008
Christine M. Reed
DIRECTOR OF HIGHWAYS, CHIEF ENGINEER

PRINTED BY THE AUTHORITY
OF THE STATE OF ILLINOIS

DISTRICT ONE DESIGN PLAN PREPARATION ENGINEER:
KEN ENG (847) 705-4247