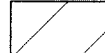

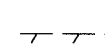








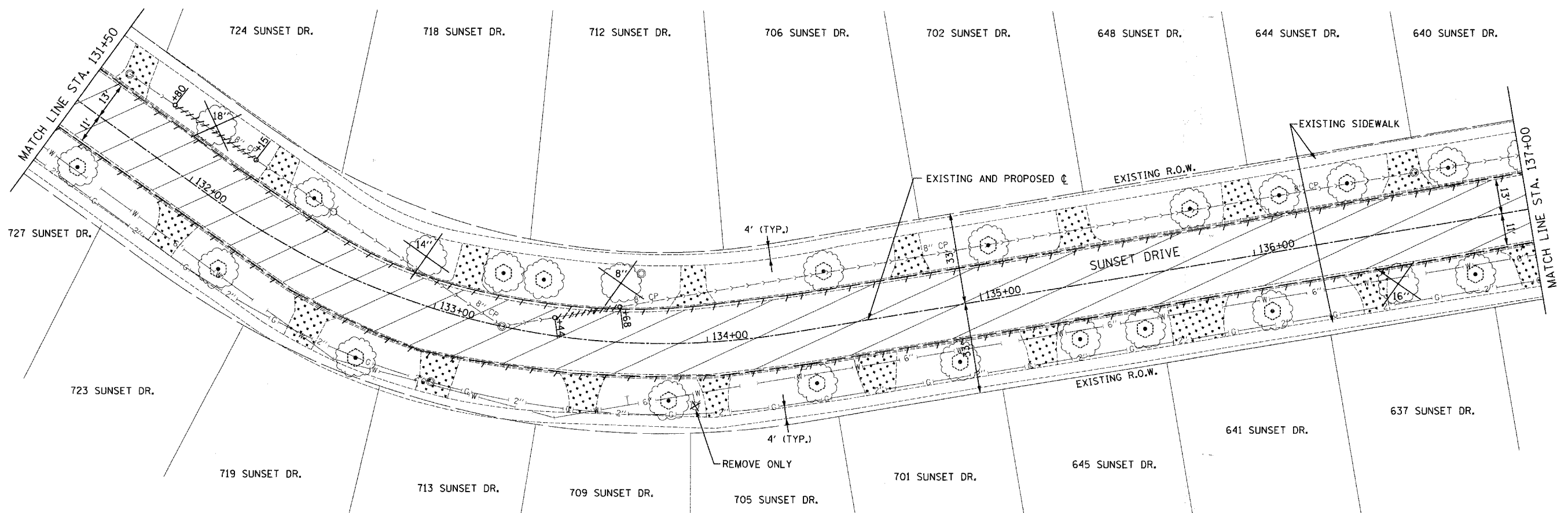


**LEGEND**

-  PAVEMENT REMOVAL, SQ. YD.
-  DRIVEWAY PAVEMENT REMOVAL, SQ. YD.
-  CURB AND GUTTER REMOVAL, FT.
-  SIDEWALK REMOVAL, SQ. FT.
-  TREE REMOVAL, IN.-DIA.
-  STRUCTURE TO BE REMOVED, EA.
-  STORM SEWER REMOVAL, FT.
-  SANITARY SEWER REMOVAL, FT.
-  FIRE HYDRANT TO BE REMOVED AND REPLACED
-  WATER VALVE TO BE REMOVED AND REPLACED
-  TEMPORARY FENCE, FT. (SEE DETAIL)



FILE NAME = p:\v\24098 - sunset phase 11\plans\sheet	USER NAME = USER* V04098dmp101.dgn	DESIGNED -	REVISED -	<b>STATE OF ILLINOIS DEPARTMENT OF TRANSPORTATION</b>	<b>SUNSET DRIVE EXISTING REMOVAL PLAN</b>	F.A.U. RTE. 2426	SECTION 06-00082-00-PV	COUNTY DUPAGE	TOTAL SHEETS 63	SHEET NO. 11		
PLOT SCALE = 20,000 / IN.						SCALE: AS SHOWN   SHEET NO. 1 OF 3 SHEETS   STA. 126+00 TO STA. 137+00						
PLOT DATE = 3/28/2008						CONTRACT NO. 63015						
DATE						FED. ROAD DIST. NO.   ILLINOIS FED. AID PROJECT						