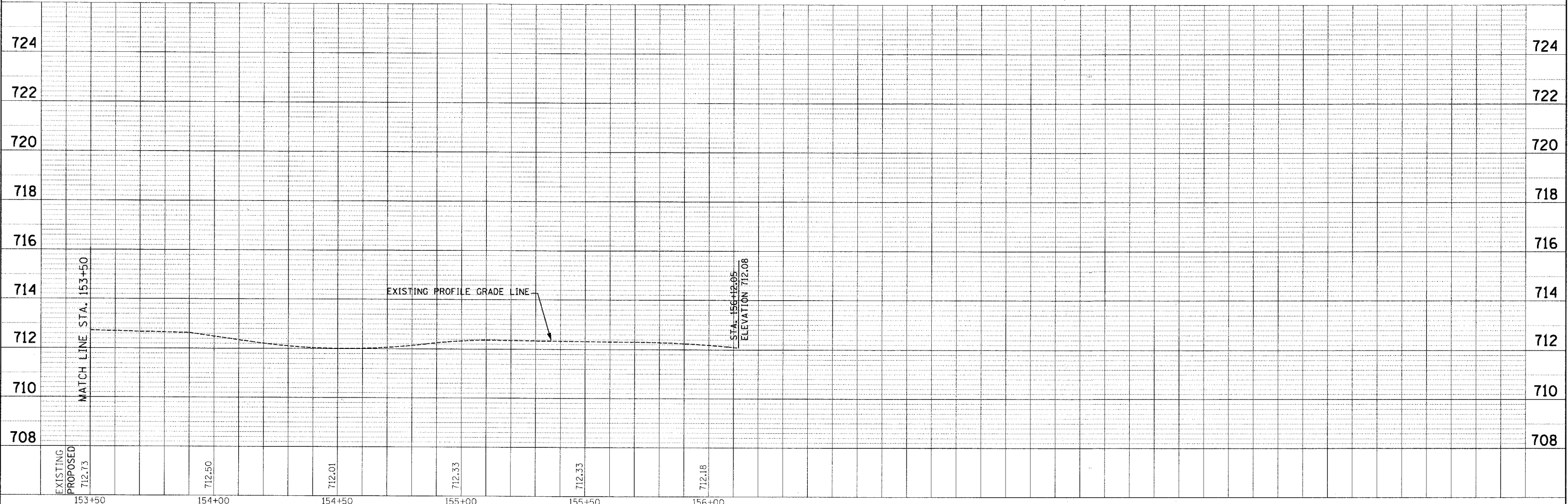
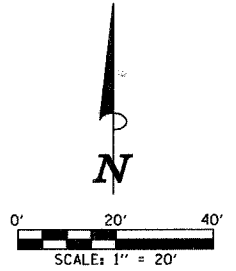
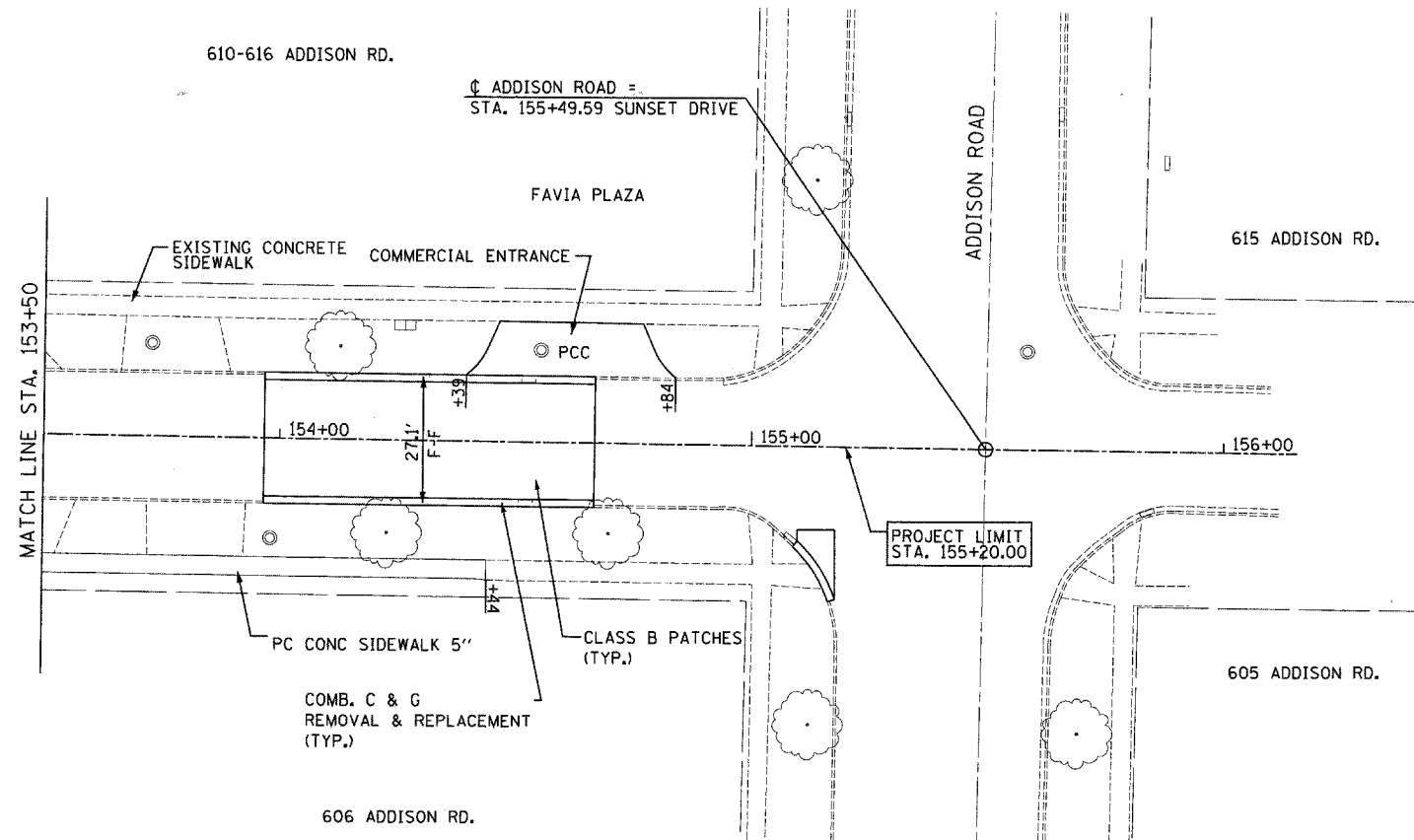


DATE	
BY	
REVISIONS	
NO.	
PLAN	
NO.	
NOTE BOOK	
NO.	
ALIGNMENT CHECKED	
DATE	
BY	
FILE NAME	

DATE	
BY	
REVISIONS	
NO.	
PROFILE	
NO.	
NOTE BOOK	
NO.	
GRADES CHECKED	
DATE	
BY	
FILE NAME	



FILE NAME =	USER NAME = @USER@	DESIGNED -	REVISED -	STATE OF ILLINOIS DEPARTMENT OF TRANSPORTATION	SUNSET DRIVE PLAN & PROFILE	F.A.U. RTE.	SECTION	COUNTY	TOTAL SHEETS	SHEET NO.	
pr\04090 - sunset phase 1\plans\sheets\14090\psp10186.dgn		DRAWN -	REVISED -			2426	06-00082-00-PV	DUPAGE	63	19	
PLOT SCALE = 20.0000 / IN.		CHECKED -	REVISED -			CONTRACT NO. 63015					
PLOT DATE = 3/28/2008		DATE -	REVISED -			FED. ROAD DIST. NO. ILLINOIS FED. AID PROJECT					
				SCALE: 1" = 20'		SHEET NO. 6 OF 6 SHEETS		STA. 153+50 TO STA. 156+00			