




- LEGEND**
-  SODDING, SALT TOLERANT, SQ. YD.
  -  INLET FILTER, EA.
  -  SKYLINE THORNLESS COMMON HONEYLOCUST, 2-1/2", EA.

FILE NAME = ps:\v04092 - sunset phase 1\plans\sheet	USER NAME = sUSERs V04092\p10123.dgn	DESIGNED -	REVISED -
	PLOT SCALE = 20.0000' / IN.	DRAWN -	REVISED -
	PLOT DATE = 3/28/2008	CHECKED -	REVISED -
		DATE -	REVISED -

**STATE OF ILLINOIS  
DEPARTMENT OF TRANSPORTATION**

**SUNSET DRIVE  
LANDSCAPING & EROSION CONTROL PLAN**

SCALE: 1"= 20'    SHEET NO. 3 OF 3 SHEETS    STA. 148+00 TO STA. 156+00

F.A.U. RTE. 2426	SECTION 06-00082-00-PV	COUNTY DUPAGE	TOTAL SHEETS 63	SHEET NO. 33
CONTRACT NO. 63015				
FED. ROAD DIST. NO.		ILLINOIS FED. AID PROJECT		