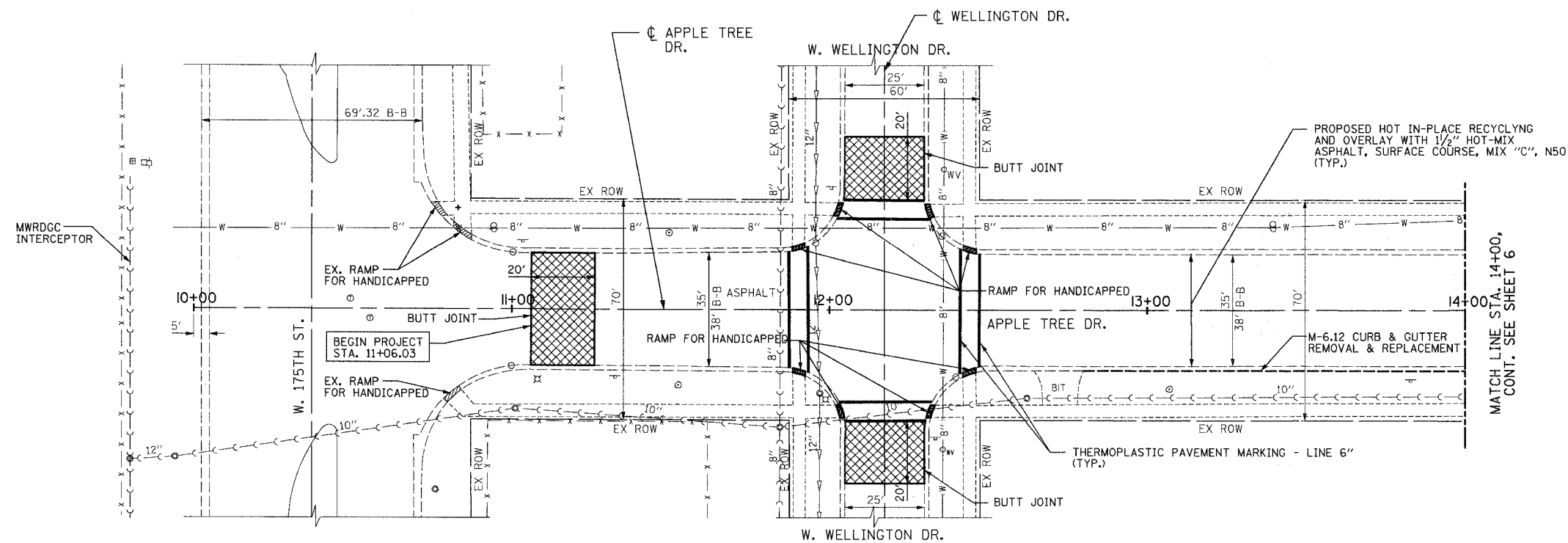
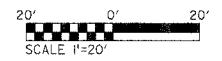


FAU RTE.	SECTION	COUNTY	TOTAL SHEETS	SHEET NO.
2826		COOK	16	5
STA. 10+00.00		TO STA. 14+00		
FED. ROAD DIST. NO.		ILLINOIS		
• 07-00071-00-RS				

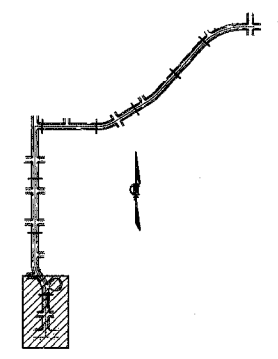


MATCH LINE STA. 14+00. CONT. SEE SHEET 6

EXISTING LEGEND:		PROPOSED LEGEND:	
	- STORM SEWER		- WATER VALVE
	- SANITARY SEWER		- VALVE VAULT
	- WATER LINE		- FIRE HYDRANT
	- GAS LINE		- GAS VALVE
	- TELEPHONE LINE		- GAS VAULT
	- COMED LINE		- LIGHT POLE
	- CABLE LINE		- POWER POLE
	- CATCH BASIN		- GUY
	- SEWER MANHOLE		- STRUCTURE TO
	- INLET		
	- TELEPHONE MANHOLE		
			- BUTT JOINT
			- PAVEMENT PATCH
			- RAMP FOR HANDICAF
			- CROSSWALK

NOTE:  
THE REPLACEMENT CURB & GUTTER SHALL BE CONSTRUCTED IN ACCORDANCE WITH SEC. 606 OF THE STANDARD SPECIFICATIONS, CONFORM WITH IDOT HIGHWAY STANDARD #606001, AND BE OF THE TYPE AND DIMENSIONS OF THAT EXISTING AT EACH LOCATION, EXCEPT THAT A DEPRESSED CURB SECTION SHALL BE CONSTRUCTED AT SIDEWALK.

NOTE:  
AFTER A SATISFACTORY COMPLETION OF HOT-MIX SURFACE REMOVAL  $\frac{1}{2}$  BUTT JOINT AND VARIABLE DEPTH, AND HOT IN-PLACE RECYCLING OPERATIONS, AN OVERLAY OF  $1\frac{1}{2}$  INCH HOT-MIX ASPHALT SURFACE COURSE, MIX  $\frac{1}{2}$  C  $\frac{1}{2}$  N50 SHALL BE CONSTRUCTED OVER THE ENTIRE PAVEMENT WIDTH.



KEY PLAN

CIVIL / STRUCTURAL ENGINEERS



GLOBETROTTERS INTERNATIONAL,  
300 SOUTH WACKER DRIVE, SUITE 200  
CHICAGO, IL. 60606

REVISIONS	
NAME	DATE
IDOT COMMENTS	02/25/08
IDOT COMMENTS	03/18/08

MFT 07-00071-00-RS  
APPLE TREE DRIVE (FAU 2826)  
175TH ST. TO LAUREL LN.

HAZEL CREST, IL  
PROJECT NO. 05726-010

SCALE: VERT. NONE  
HORIZ. 1" = 20'  
DATE 12/18/07

DRAWN BY BS  
CHECKED BY NC