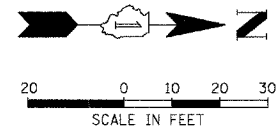
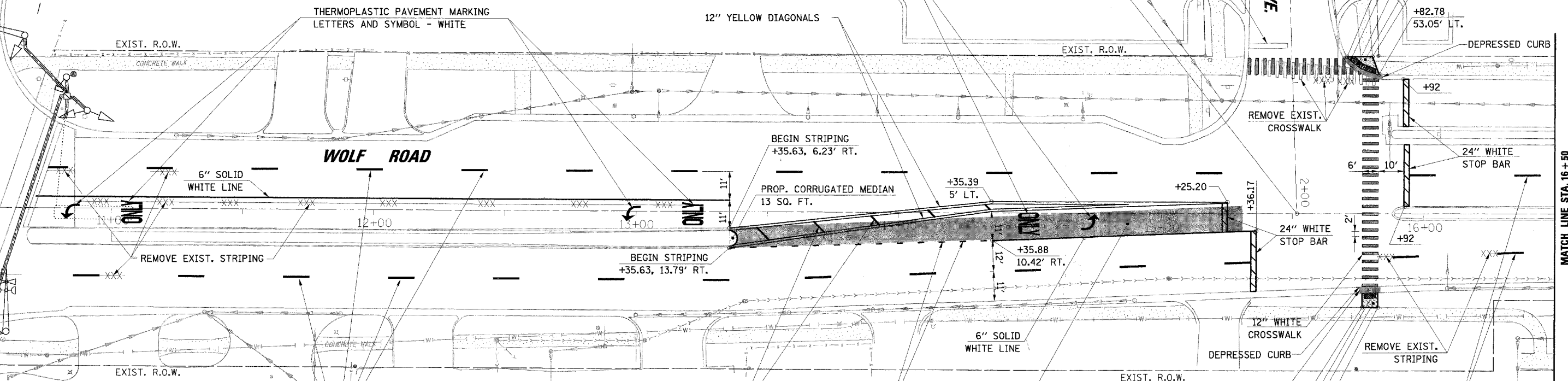


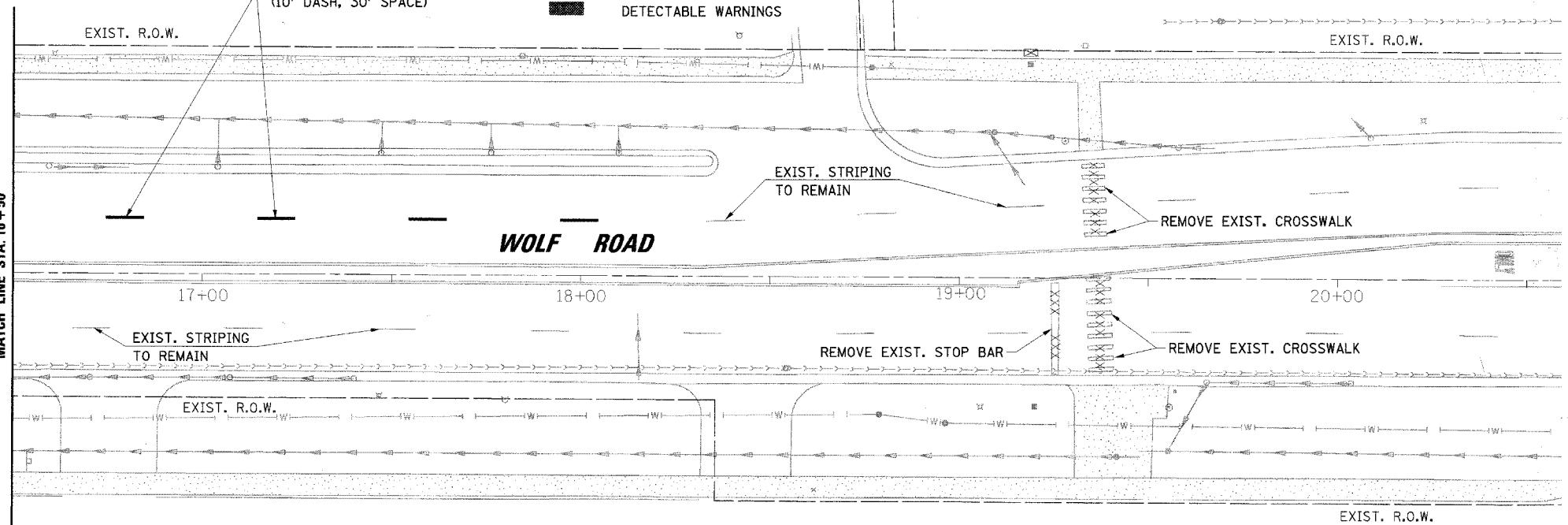
RESTORATION OF WORK AREA. RESTORATION OF THE TRAFFIC SIGNAL WORK AREA SHALL BE INCIDENTAL TO THE RELATED PAY ITEM SUCH AS FOUNDATION, CONDUIT, HANDHOLE, TRENCH AND BACKFILL, ETC., AND NO EXTRA COMPENSATION SHALL BE ALLOWED. ALL ROADWAY SURFACES SUCH AS SHOULDERS, MEDIANS, SIDEWALKS, PAVEMENT, ETC. SHALL BE REPLACED IN KIND. ALL DAMAGE TO MOWED LAWNS SHALL BE REPLACED WITH AN APPROVED SOD, AND ALL DAMAGE TO UNMOWED FIELDS SHALL BE SEED IN ACCORDANCE WITH STANDARD SPECIFICATIONS 252 AND 250 RESPECTIVELY.



U.S. 20 (LAKE ST.)



- LEGEND:**
- NEW PAVEMENT, SQ. YD.
  - PROPOSED CONCRETE SIDEWALK, 5' SQ. FT.
  - DEPRESSED CURB AND GUTTER (PAID AS COMB. CONC. C&G, TYPE B-6.24)
  - DETECTABLE WARNINGS
  - 4" WHITE SKIP DASH (10' DASH, 30' SPACE)
  - 12" YELLOW DIAGONALS
  - 6" WHITE SKIP DASH (2' DASH, 6' SPACE)
  - NEW PAVEMENT 183 SQ. YD.
  - 6" SOLID WHITE LINE
  - 12" WHITE CROSSWALK
  - 24" WHITE STOP BAR
  - 4" WHITE SKIP DASH (10' DASH, 30' SPACE)



- NEW PAVEMENT TYPICAL SECTION:**
- 1 1/2" HOT-MIX ASPHALT SURFACE COURSE MIX "C" N50
  - 2 1/4" HOT-MIX ASPHALT BINDER COURSE, IL-19.0, N50
  - 12" PORTLAND CEMENT CONCRETE BASE COURSE
  - 4" SUB-BASE GRANULAR MATERIAL, TYPE B

HOT-MIX ASPHALT MIXTURE REQUIREMENTS				
MIXTURE TYPE	MIX TYPE	AC TYPE	AIR VOIDS	THICKNESS
HOT-MIX ASPHALT SURFACE COURSE, MIX C, N50	IL 9.5 MM	PG 64-22	4% @ 50 GYR.	1 1/2"
HOT MIX ASPHALT BINDER COURSE, IL-19.0, N50		PG 64-22	4% @ 50 GYR.	2 1/4"

THE UNIT WEIGHT USED TO CALCULATE ALL HOT-MIX ASPHALT MIXTURE QUANTITIES IS 112 LBS/SQ YD/IN  
 \* WHEN RAP EXCEEDS 20%, THE NEW ASPHALT BINDER IN THE MIX SHALL BE PG 58-22

DATE: \_\_\_\_\_ BY: \_\_\_\_\_  
 SURVEYED: \_\_\_\_\_  
 PLAN: \_\_\_\_\_  
 CHECKED: \_\_\_\_\_  
 DATE: \_\_\_\_\_  
 DATE: \_\_\_\_\_  
 DATE: \_\_\_\_\_

FILE NAME: N:\NORT-LAKE\9402320C00\T-off\RD-Wolf.dgn	USER NAME: MWILLIAM	DESIGNED: -	REVISED: -
		DRAWN: -	REVISED: -
		CHECKED: -	REVISED: -
		DATE: -	REVISED: -

**STATE OF ILLINOIS**  
**DEPARTMENT OF TRANSPORTATION**

**ROADWAY AND STRIPING PLAN**  
 WOLF ROAD  
 NORTHLAKE, ILLINOIS  
 SCALE: 1" = 20' SHEET NO. OF SHEETS STA. TO STA.

F.A.I.L. RTE. 2960	SECTION 07-00063-00-TL	COUNTY COOK	TOTAL SHEETS 13	SHEET NO. 4
FED. ROAD DIST. NO. ILLINOIS FED. AID PROJECT		CONTRACT NO. 63026		