

DESIGN ENGINEER: VYDAS JUSKELIS, P.E. (630) 834-8505

FIELD ENGINEER: MARILYN SOLOMON (847) 705-4407

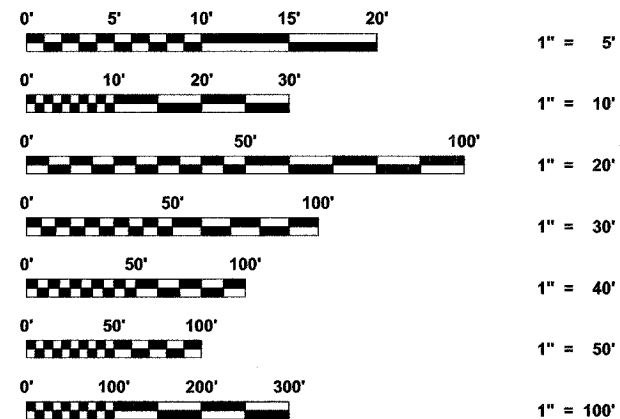
FAU RTE	SECTION	COUNTY	TOTAL SHEETS	SHEET NO
2651	06-00081-00-RS	DUPAGE	13	1
STA. 32+42.03		TO STA. 54+42.03		
FED. ROAD DIST. NO. 1		ILLINOIS	FED. AID PROJECT	
CONTRACT NO. 63031				

STATE OF ILLINOIS
DEPARTMENT OF TRANSPORTATION
DIVISION OF HIGHWAYS
PLANS FOR PROPOSED
FEDERAL AID HIGHWAY
 FAU ROUTE 2651 - ARDMORE AVENUE
 (UNION PACIFIC R.R. TO ILLINOIS CENTRAL R.R.)
RESURFACING (LAPP PROJECT)
 SECTION: 06-00081-00-RS
 PROJECT: M-8003 (702)
 DU PAGE COUNTY
 JOB NUMBER: C-91-048-07

INDEX OF SHEETS:

- 1) COVER SHEET
- 2) GENERAL NOTES, SUMMARY OF QUANTITIES, TYPICAL CROSS SECTIONS
- 3) PLAN, STA. 32+18.25 TO STA. 38+00.00
- 4) PLAN, STA. 38+00.00 TO STA. 44+00.00
- 5) PLAN, STA. 44+00.00 TO STA. 50+00.00
- 6) PLAN, STA. 50+00.00 TO STA. 54+42.00
- 7) PLAN, PAVEMENT MARKING, SHEET 1, STA. 32+18.25 TO STA. 44+00.00
- 8) PLAN, PAVEMENT MARKING, SHEET 2, STA. 44+00.00 TO STA. 54+42.00
- 9) PAVEMENT PATCHING FOR HMA SURFACED PAVEMENT
- 10) BUTT JOINT AND HMA TAPER DETAILS
- 11) TRAFFIC CONTROL AND PROTECTION FOR SIDE ROADS, INTERSECTIONS, AND DRIVEWAYS
- 12) DISTRICT ONE TYPICAL PAVEMENT MARKINGS
- 13) TRAFFIC CONTROL AND PROTECTION AT TURN BAYS (TO REMAIN OPEN TO TRAFFIC)

000001-05	STATE STANDARDS
442201-03	STANDARD SYMBOLS, ABBREVIATIONS AND PATTERNS
606001-03	CLASS C AND CLASS D PATCHES
701501-04	CONCRETE CURB AND COMBINATION CONCRETE CURB AND GUTTER
701901	URBAN LANE CLOSURE, 2L 2W UNDIVIDED
780001-01	TRAFFIC CONTROL DEVICES
	TYPICAL PAVEMENT MARKING



FULL SIZE PLANS HAVE BEEN PREPARED USING STANDARD ENGINEERING SCALES. REDUCED SIZED PLANS WILL NOT CONFORM TO STANDARD SCALES. IN MAKING MEASUREMENTS ON REDUCED PLANS, THE ABOVE SCALES MAY BE USED.

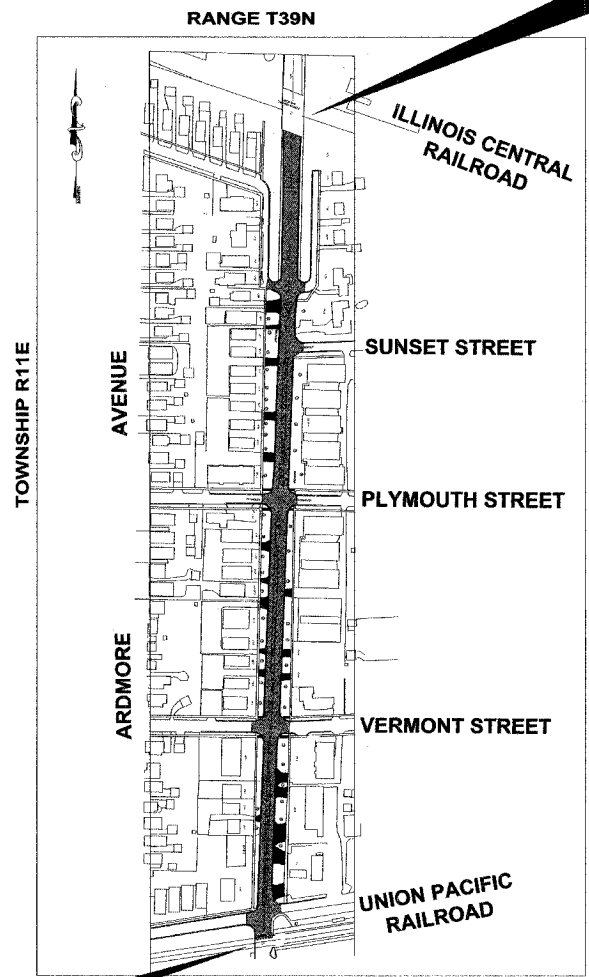
J.U.L.I.E
 JOINT UTILITY LOCATION INFORMATION FOR EXCAVATION
 1-800-892-0123

CONTRACT NO. 63031




VILLAGE OF VILLA PARK
 ENGINEERING DIVISION
 RICH SALERNO - ASSISTANT VILLAGE ENGINEER
 20 SOUTH ARDMORE AVENUE
 VILLA PARK, ILLINOIS 60181-2696
 PHONE (630) 834-8505
 FAX (630) 834-8509

**PROJECT
 LOCATED IN
 THE VILLAGE
 OF VILLA PARK**



**PROJECT BEGINS
 STA 32+18.25**

**PROJECT ENDS
 STA 54+42.00**



LENGTH OF IMPROVEMENT

GROSS PROJECT LENGTH = 2223.75 FEET (0.42 MILES) NET PROJECT LENGTH = 2223.75 FEET (0.42 MILES)

TRAFFIC DATA
 ARDMORE AVENUE - 5,400 ADT (2006)
 DESIGN SPEED - 25 MPH
 DESIGN DESIGNATION - 25 MPH



Vydas Juskelis
 ENGINEER: VYDAS JUSKELIS DATE: 04/02/2008
 ILLINOIS REGISTRATION NUMBER: 062-045747
 EXPIRATION DATE: 11/30/09
THESE PLANS OR ANY PART THEREOF SHALL BE CONSIDERED VOID WITHOUT THE SIGNATURE, SEAL AND EXPIRATION DATE OF SEAL OF THE ENGINEER.

**STATE OF ILLINOIS
 DEPARTMENT OF TRANSPORTATION
 DIVISION OF HIGHWAYS**

Approved: *Vydas Juskelis*
 Vydas Juskelis, P.E. • Public Works Director
 Local Agency, Position

Passed: *April 11, 2008*
Christopher Holt
 District #11 Engineer of Local Roads & Streets

Releasing for Bid Based on Limited Review: *APRIL 14, 2008*
Diana M. O'Keefe
 Deputy Director of Highways, Region #1 Engineer

**PRINTED BY THE AUTHORITY
 OF THE STATE OF ILLINOIS**