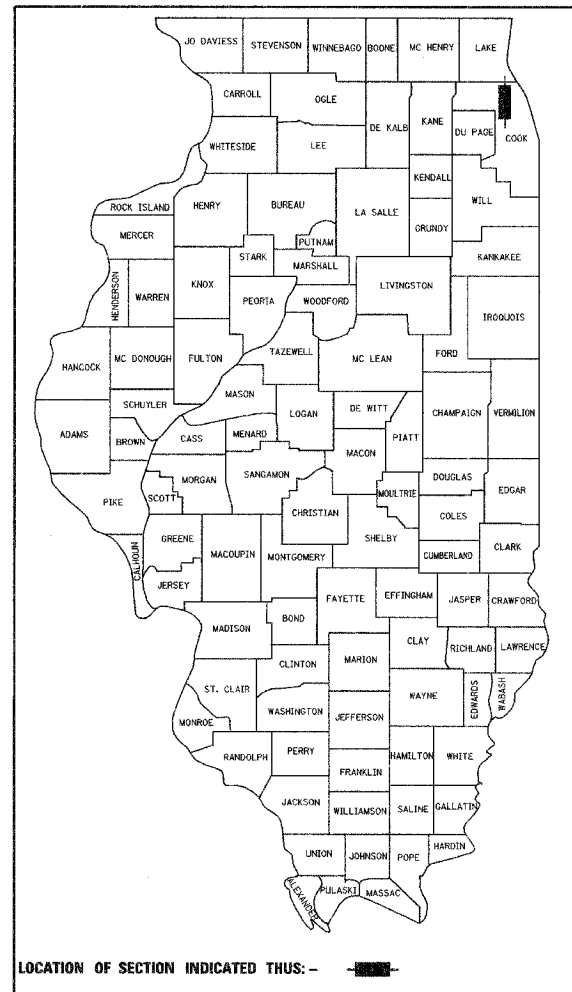


F.A.U. RTE.	SECTION	COUNTY	TOTAL SHEETS	SHEET NO.
2791	07-00101-00-RS	COOK	29	1
FED. ROAD DIST. NO. - ILLINOIS FED. AID PROJECT			CONTRACT NO. 63035	

STATE OF ILLINOIS
DEPARTMENT OF TRANSPORTATION
PLANS FOR

PROPOSED FEDERAL-AID HIGHWAY

F.A.U. ROUTE 2791 (AUSTIN AVENUE)
F.A.U. ROUTE 1332 (OAKTON STREET)
TO F.A.U. ROUTE 1313 (BECKWITH ROAD)
STREET RESURFACING
SECTION 07-00101-00-RS
PROJECT NO: M-8003(821)
COOK COUNTY
C-91-317-07

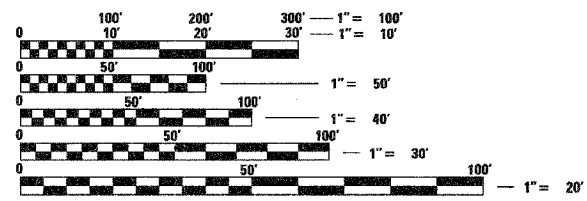


ASSOCIATE FIELD ENGINEER: KEVIN STALLWORTH (847) 705-4169
CONSULTANT: CIORBA GROUP, INC. (773) 775-4009


FOR INDEX OF SHEETS, SEE SHEET NO. 2
DESIGN DESIGNATION
AUSTIN AVENUE
FUNCTIONAL CLASSIFICATION: LOCAL COLLECTOR
DESIGN SPEED = 25 MPH
POSTED SPEED = 25 MPH

TRAFFIC DATA
AUSTIN AVENUE
EXISTING ADT = 9600 (2007)
DESIGN ADT = 10100 (2016)

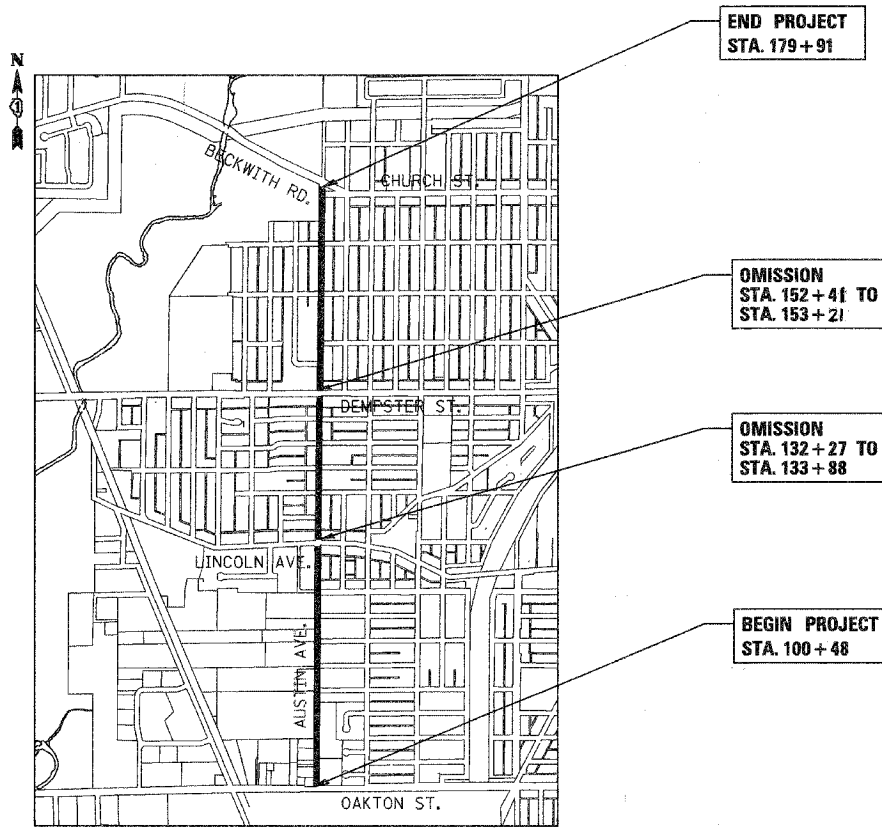
PROJECT LOCATED IN THE
VILLAGE OF MORTON GROVE




FULL SIZE PLANS HAVE BEEN PREPARED USING STANDARD ENGINEERING SCALES, REDUCED SIZED PLANS WILL NOT CONFORM TO STANDARD SCALES, IN MAKING MEASUREMENTS ON REDUCED PLANS, THE ABOVE SCALES MAY BE USED.



CONTRACT NO : 63035
J.U.L.I.E.
JOINT UTILITY LOCATION INFORMATION FOR EXCAVATION
1-800-892-0123



LOCATION MAP
T 41N, R 13E (MILES TOWNSHIP)
GROSS LENGTH OF PROJECT = 7943 FT = 1.50 MI
NET LENGTH OF PROJECT = 7702 FT = 1.46 MI



APPROVED *[Signature]*
VILLAGE OF MORTON GROVE, VILLAGE ENGINEER
STATE OF ILLINOIS
DEPARTMENT OF TRANSPORTATION
DIVISION OF HIGHWAYS
PASSED *[Signature]* APRIL 7, 2008
DISTRICT 1 ENGINEER OF LOCAL ROAD & STREETS
RELEASING FOR BID
BASED ON LIMITED
REVIEW APRIL 7, 2008
[Signature]
DEPUTY DIRECTOR OF HIGHWAYS, REGION 1 ENGINEER

PRINTED BY THE AUTHORITY
OF THE STATE OF ILLINOIS

Ciorba Group, Inc.
DESIGN FIRM
REGISTRATION NUMBER
184-001016
CONSULTING ENGINEERS
SUITE 402, 5507 NORTH CUMBERLAND AVE
CHICAGO, ILLINOIS 60656 ☎ (773) 775-4009
PLANS PREPARED BY: CIORBA GROUP