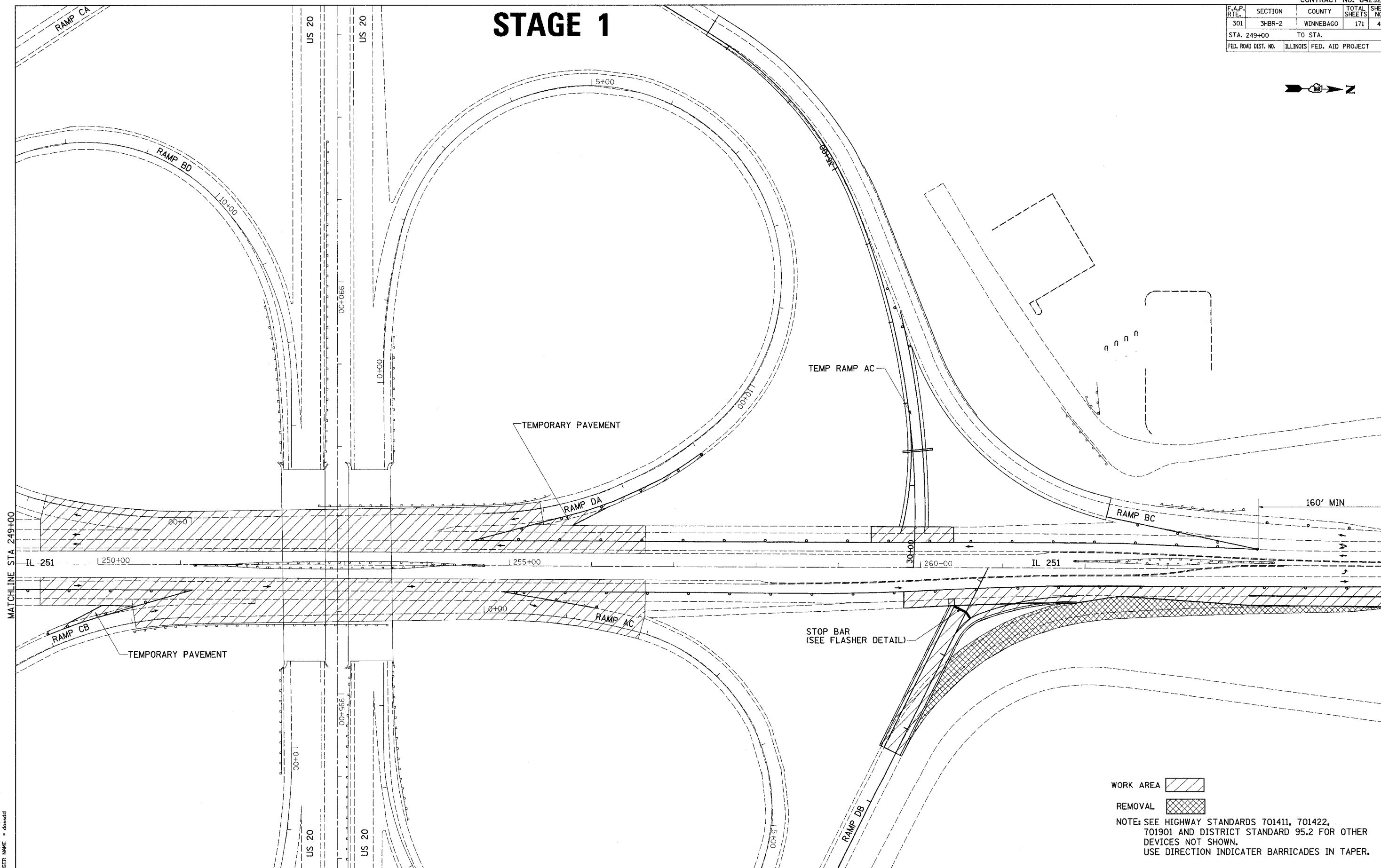




F.A.P. RTE.	SECTION	COUNTY	TOTAL SHEETS	SHEET NO.
301	3HBR-2	WINNEBAGO	171	45
STA. 249+00		TO STA.		
FED. ROAD DIST. NO.		ILLINOIS FED. AID PROJECT		

STAGE 1



PLOT DATE = Fri, Mar 14, 09:46:00 2008
 FILE NAME = c:\projects\249251\1832785.dgn
 PLOT SCALE = 1/8" = 1'-0"
 USER NAME = dmsdd

WORK AREA 
 REMOVAL 
 NOTE: SEE HIGHWAY STANDARDS 701411, 701422,
 701901 AND DISTRICT STANDARD 95.2 FOR OTHER
 DEVICES NOT SHOWN.
 USE DIRECTION INDICATOR BARRICADES IN TAPER.

STAGE 1 DETAIL