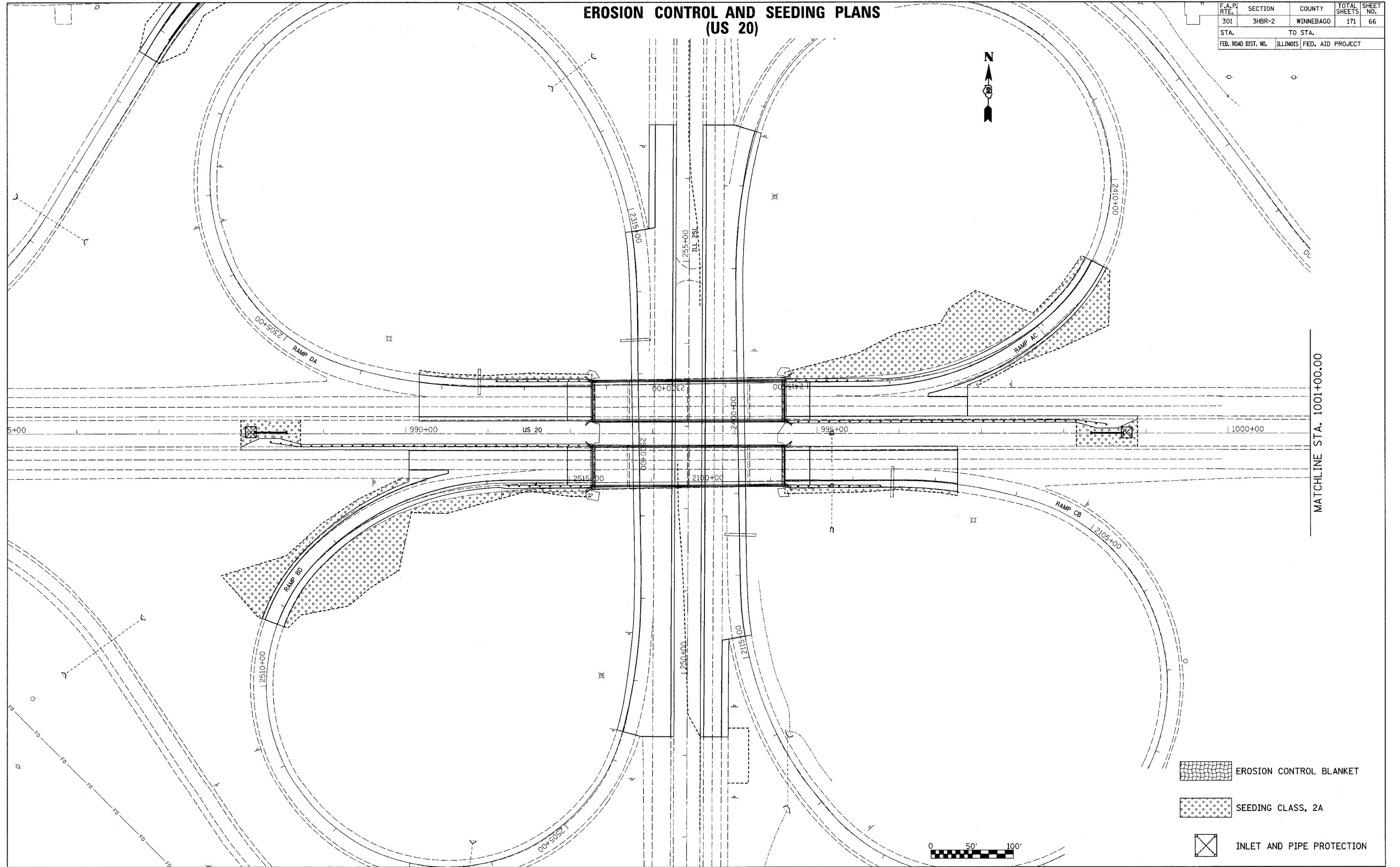





EROSION CONTROL AND SEEDING PLANS (US 20)

F.A.P. RTE.	SECTION	COUNTY	TOTAL SHEETS	SHEET NO.
301	3HBR-2	WINNEBAGO	171	66
STA.		TO STA.		
FED. ROAD DIST. NO.	ILLINOIS	FED. AID PROJECT		



MATCHLINE STA. 1001+00.00

-  EROSION CONTROL BLANKET
-  SEEDING CLASS, 2A
-  INLET AND PIPE PROTECTION

PLOT DATE = Fri, Mar 14, 2008 10:28:39 AM
 FILE NAME = c:\projects\2008\20080314\20080314_102839.dwg
 PLOT SCALE = 1/8" = 1'-0"
 USER NAME = dmsd