

F.A.P. RTE.	SECTION	COUNTY	TOTAL SHEETS	SHEET NO.
301	3HBR-2	WINNEBAGO	171	68
STA.		TO STA.		
FED. ROAD DIST. NO.		ILLINOIS	FED. AID PROJECT	

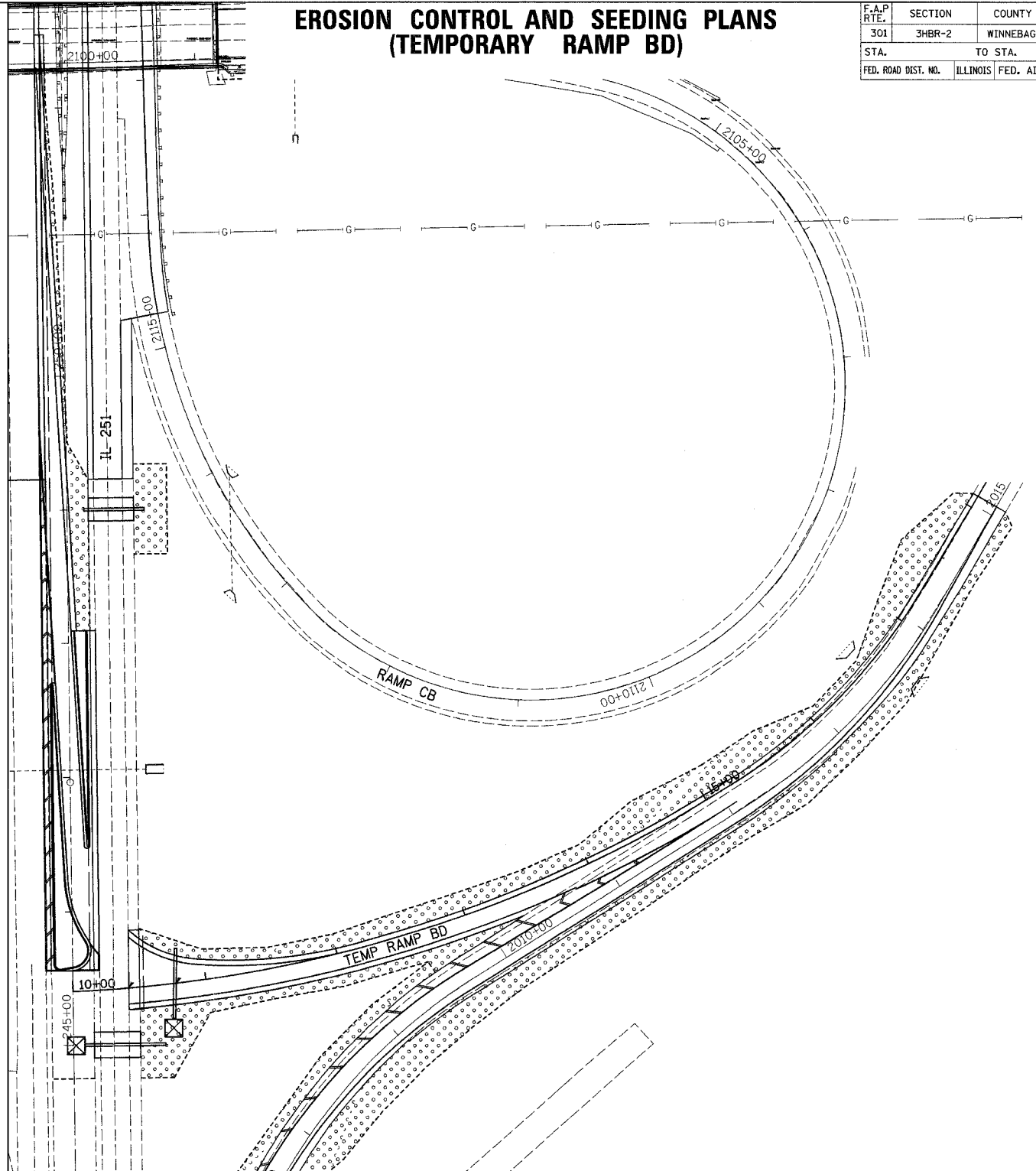
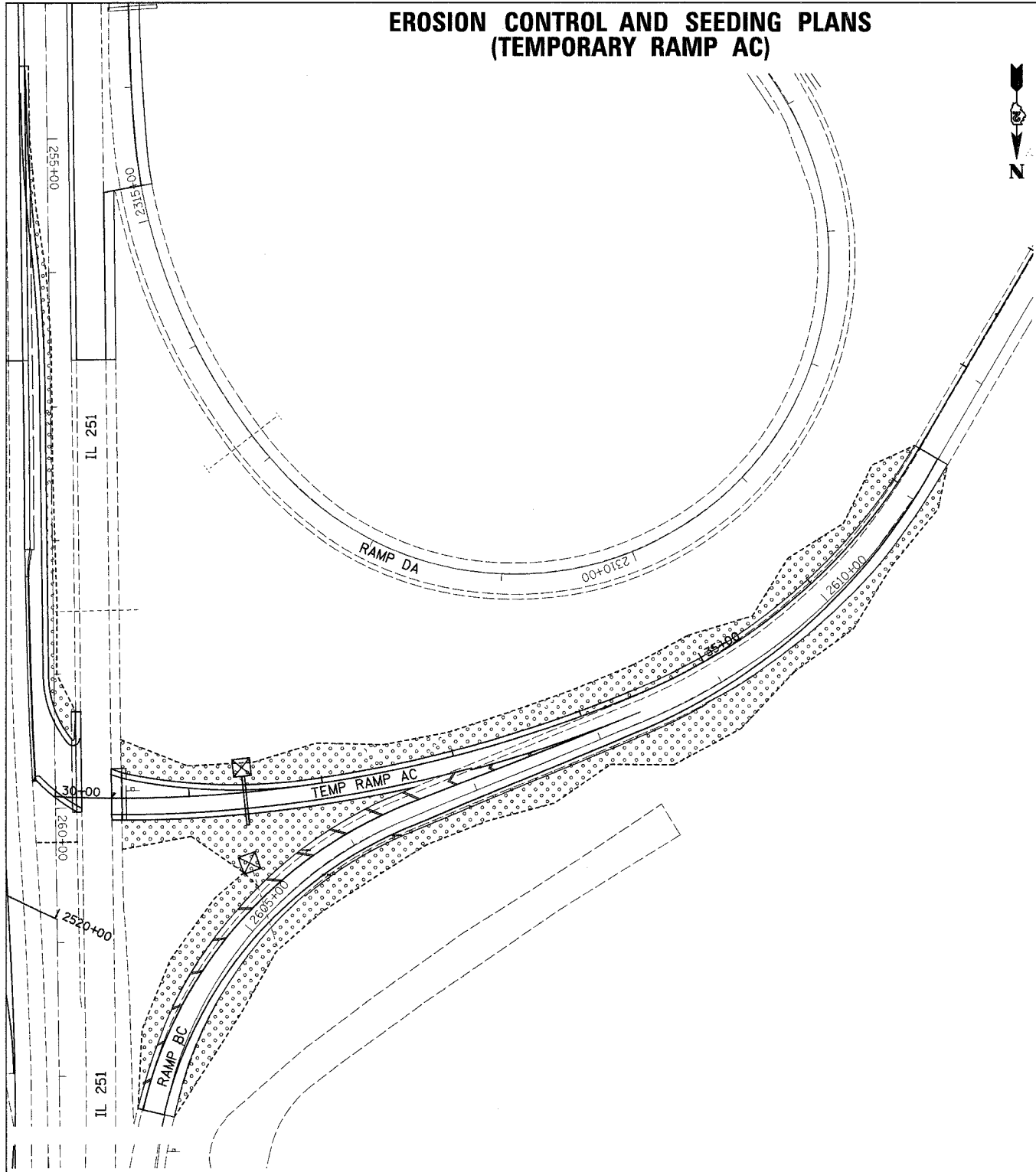
### EROSION CONTROL AND SEEDING PLANS (TEMPORARY RAMP AC)




### EROSION CONTROL AND SEEDING PLANS (TEMPORARY RAMP BD)


PLAN	SURVEYED	DATE
NOTE BOOK NO.	PLOTTED	
	RL, OF WAY CHECKED	
	ADD. FILE NAME	




PROFILE	SURVEYED	DATE
NOTE BOOK NO.	PLOTTED	
	BLM. NOTED	
	STRUCTURE NOTATIONS OK'D	

PLOT DATE = Fri, Nov 14 09:54:16 2008  
 FILE NAME = c:\projects\2008\208\082328e-2.dgn  
 PLOT SCALE = 5/8"=1'-0"  
 USER NAME = dswedd



-  EROSION CONTROL BLANKET
-  SEEDING CLASS, 2A
-  INLET AND PIPE PROTECTION



-  EROSION CONTROL BLANKET
-  SEEDING CLASS, 2A
-  INLET AND PIPE PROTECTION

