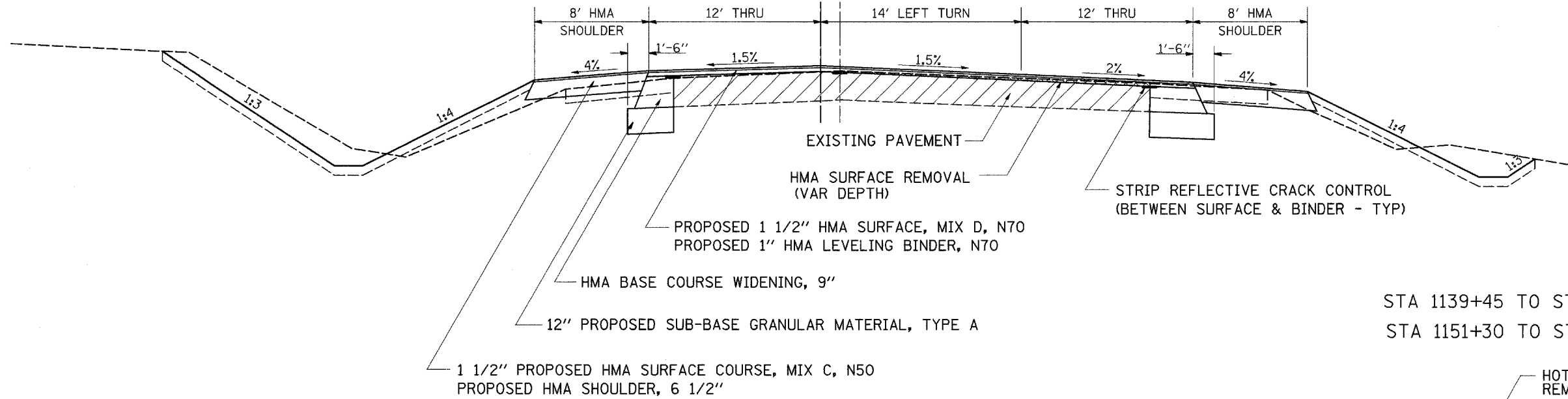


PROPOSED TYPICALS

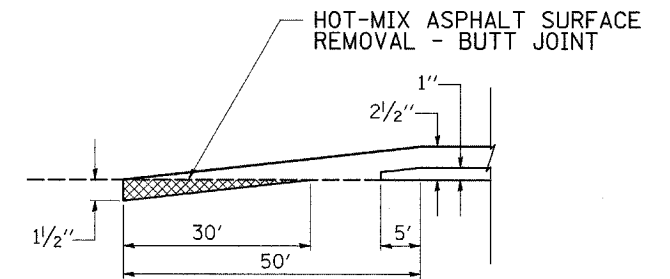
STA 1146+78.40 TO STA 1151+30

IL RTE 76



RATE OF APPLICATION = 112 LB/SQ YD/IN (MIX "C" & MIX "D")

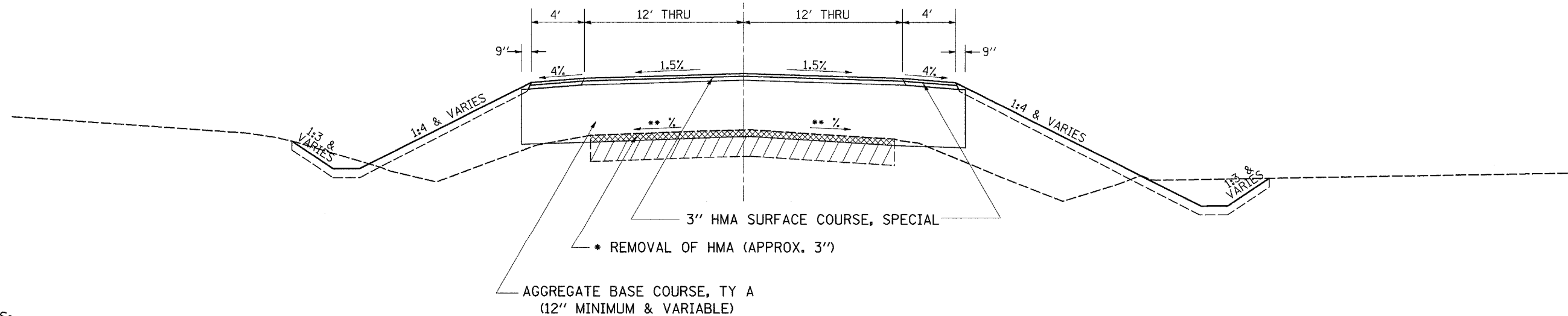
STA 1139+45 TO STA 1139+95
STA 1151+30 TO STA 1151+80



BUTT JOINT DETAIL (MAINLINE)

STA 10+50 TO STA 14+75

WALNUT GROVE DR



REMOVAL

NOTES:

- * COST INCLUDED IN EARTH EXCAVATION
- ** MAINTAIN SLOPE OF EXISTING SURFACE

FILE NAME =	USER NAME = polzinej	DESIGNED -	REVISED -	STATE OF ILLINOIS DEPARTMENT OF TRANSPORTATION	PROPOSED TYPICALS			F.A.P. RTE. 754	SECTION 101M	COUNTY BOONE	TOTAL SHEETS 48	SHEET NO. 7
c:\projects\p209604\1\09604.tpd.dgn	PLOT SCALE = 50.0000' / IN.	DRAWN -	REVISED -					SCALE:	SHEET NO.	OF	SHEETS	STA.
	PLOT DATE = Tue Mar 11 07:55:14 2008	CHECKED -	REVISED -								CONTRACT NO. 64A45	
		DATE -	REVISED -									