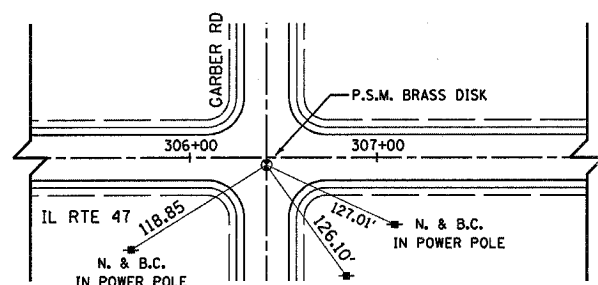
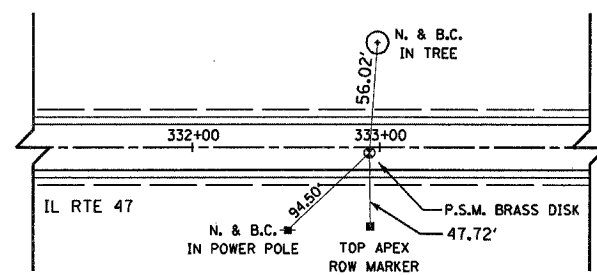


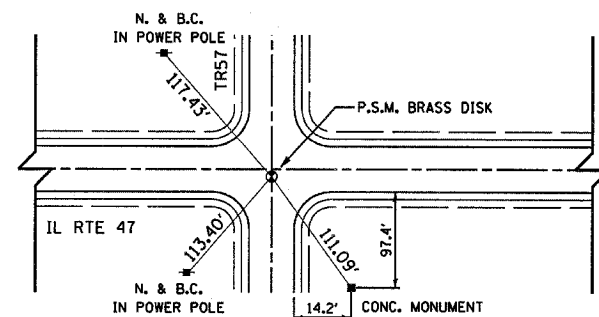
TIES TO STA. 279+87.66, 8.4' EAST OF CENTERLINE OF ROUTE 47  
(SW 1/4 OF NW 1/4 OF SECTION 26, T.24 N., R.7E.)



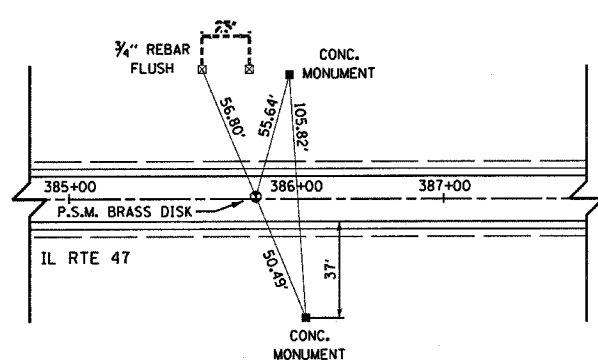
TIES TO STA. 306+41.06, 4.0' EAST OF CENTERLINE OF ROUTE 47  
(SW 1/4 OF SW 1/4 OF SECTION 23, T.24 N., R.7E.)



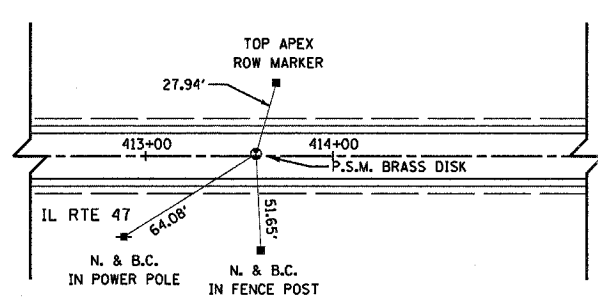
TIES TO STA. 332+94.63, 3.0' EAST OF CENTERLINE OF ROUTE 47  
(SW 1/4 OF NW 1/4 OF SECTION 23, T.24 N., R.7E.)



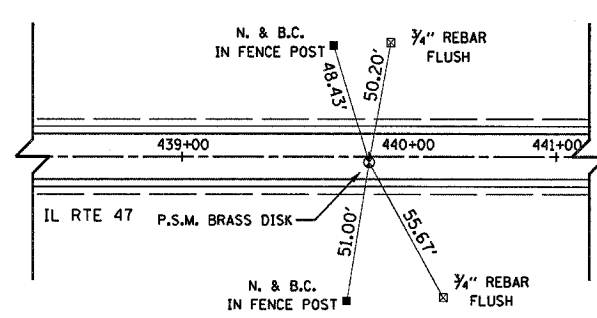
TIES TO NORTH EAST CORNER OF SECTION 22, T.24 N., R.7E.



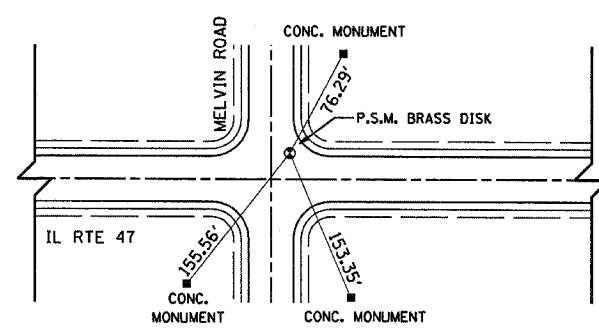
TIES TO EAST QUARTER CORNER OF SECTION 15, T.24 N., R.7E.  
(APPROX. STA. 386+00)



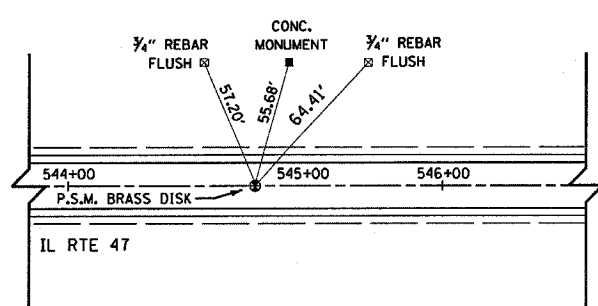
TIES TO NORTHEAST CORNER OF SECTION 15, T.24 N., R.7E.  
(APPROX. STA. 413+59)



TIES TO EAST QUARTER CORNER OF SECTION 10, T.24 N., R.7E.  
(APPROX. STA. 440+00)



TIES TO SOUTH EAST CORNER OF SECTION 34, T.24 N., R.7E.



TIES TO EAST QUARTER CORNER OF SECTION 34, T.24 N., R.7E.  
(APPROX. STA. 545+00)

N&B.C. - NAIL AND BOTTLE CAP  
P.S.M. - PERMANENT SURVEY MARKER

FILE NAME =	USER NAME = duncenbd	DESIGNED -	REVISED -	<b>STATE OF ILLINOIS DEPARTMENT OF TRANSPORTATION</b>	<b>TIE POINTS</b>		F.A.P. RTE.	SECTION	COUNTY	TOTAL SHEETS	SHEET NO.
ca:\projects\ed\2484\consult\cadd\drawing\shhtue01.dgn	PLDT SCALE = 50.0006' / IN.	DRAWN - MAP	REVISED -				326	.	FORD	22	8
PLDT DATE = Mar 11, 2008 - 09:03:32 AM	DATE - 05/27/04	CHECKED - RRM	REVISED -				CONTRACT NO. 66423				
			REVISED -				FED. ROAD DIST. NO. ILLINOIS FED. AID PROJECT				
				SCALE: N.T.S.		SHEET NO. OF SHEETS STA. TO STA.					

(125)RS-5, (126)RS-3 & (127)RS-2