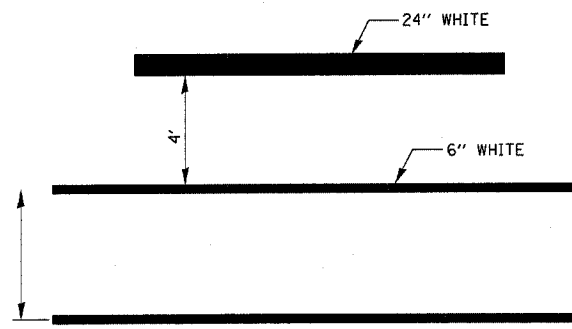
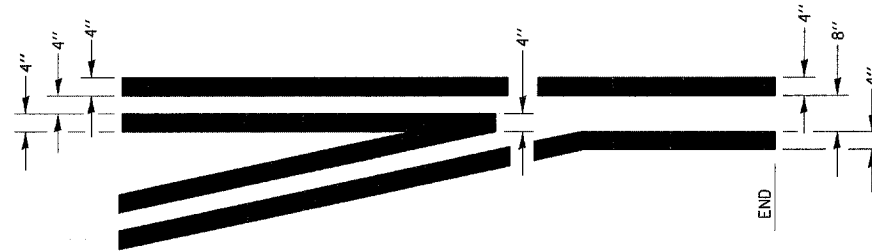


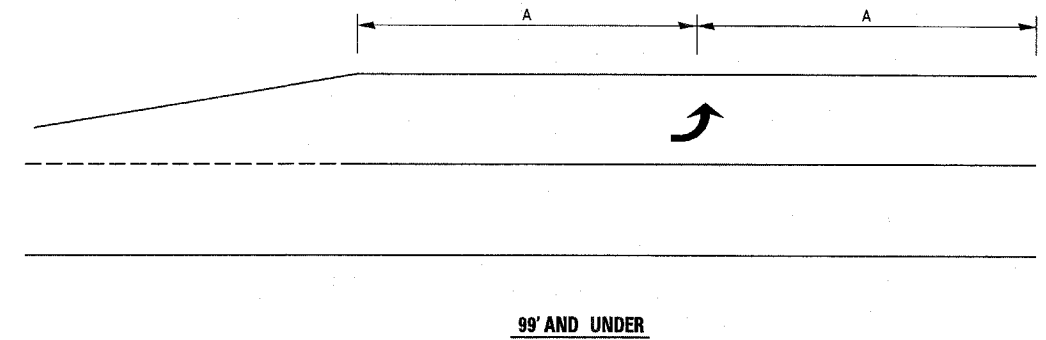
F.A.P. RTE.	SECTION	COUNTY	TOTAL SHEETS	SHEET NO.
317	(24,25)RS-2	LIVINGSTON	18	13
STA.		TO STA.		
FED. ROAD DIST. NO.	ILLINOIS	FED. AID PROJECT		



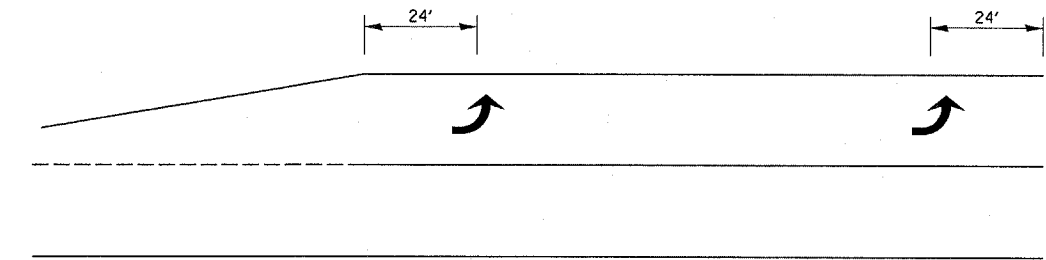
TYPICAL SPACING DETAIL FOR CROSSWALKS AND STOP BARS



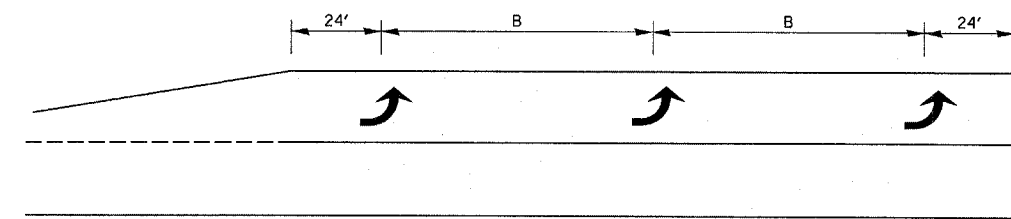
TYPICAL APPLICATION @ LEFT TURN LANES



99' AND UNDER

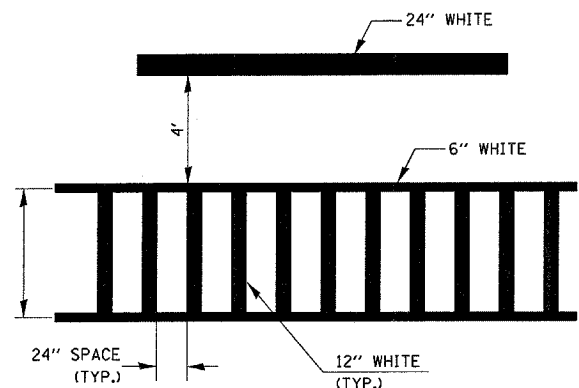


100' TO 149'

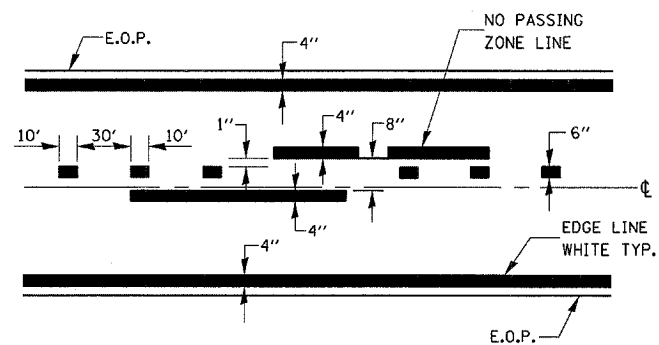


150' AND LONGER

TYPICAL PLACEMENT OF ARROWS IN TURN LANES



TYPICAL SPACING DETAIL FOR CROSSWALKS AND STOP BARS



CENTERLINE & NO PASSING ZONE LINES - YELLOW (SEE TYPICAL SECTIONS)

PAVEMENT MARKING

REVISIONS	
NAME	DATE

ILLINOIS DEPARTMENT OF TRANSPORTATION

DETAILS

SCALE: VERT. HORIZ. DATE

DRAWN BY CHECKED BY