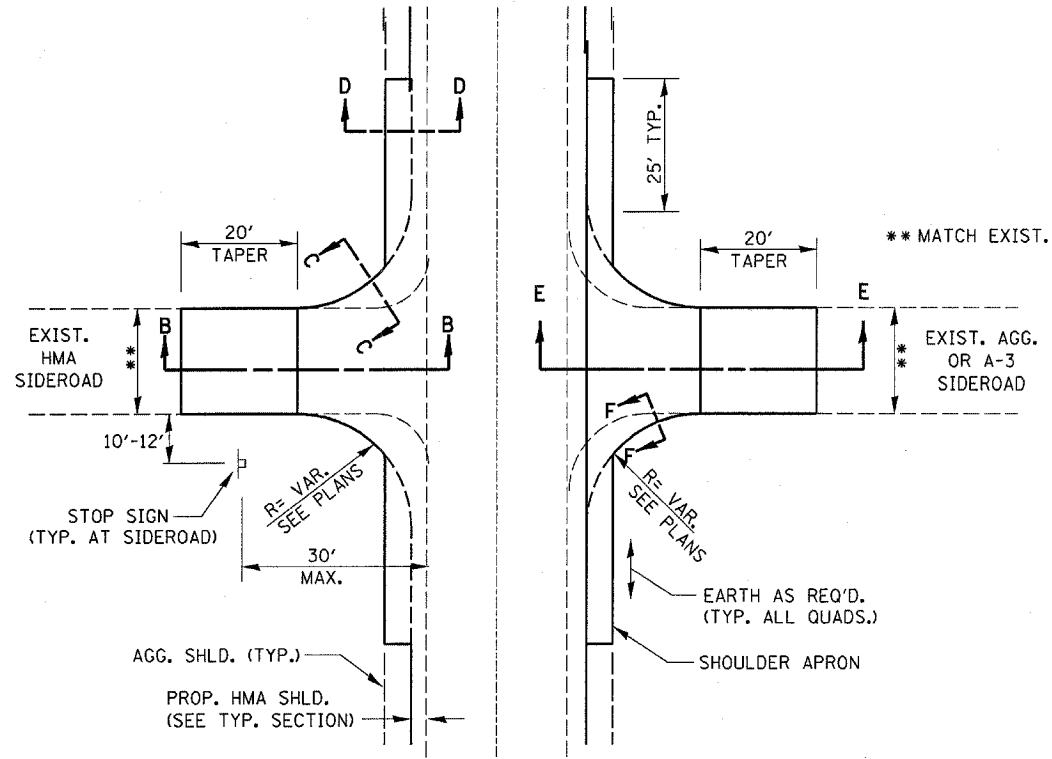
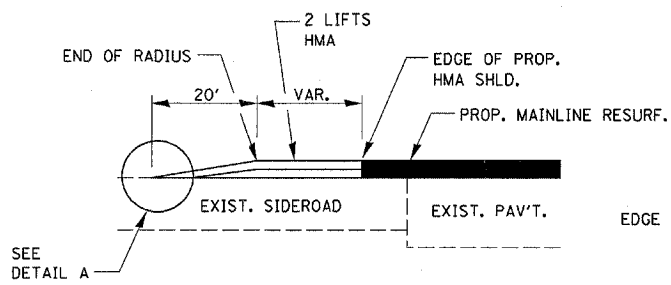


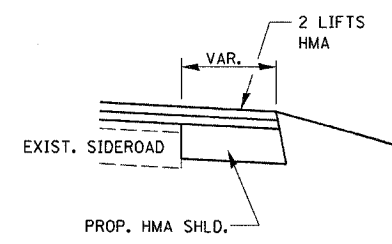
F.A.P. RTE.	SECTION	COUNTY	TOTAL SHEETS	SHEET NO.
317	(24,25)RS-2	LIVINGSTON	18	14
STA. TO STA.		FED. ROAD DIST. NO. ILLINOIS FED. AID PROJECT		



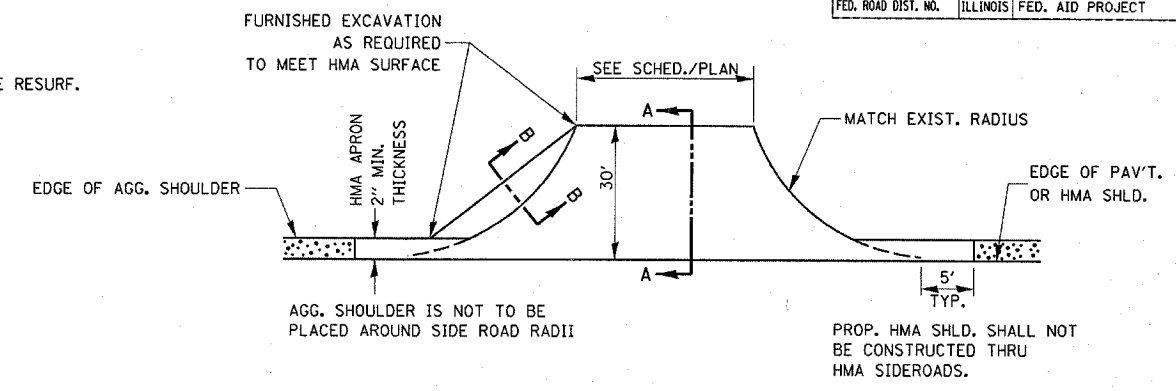
SIDEROAD DETAIL



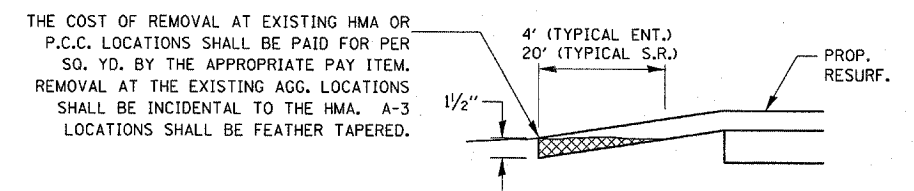
SECTION B-B



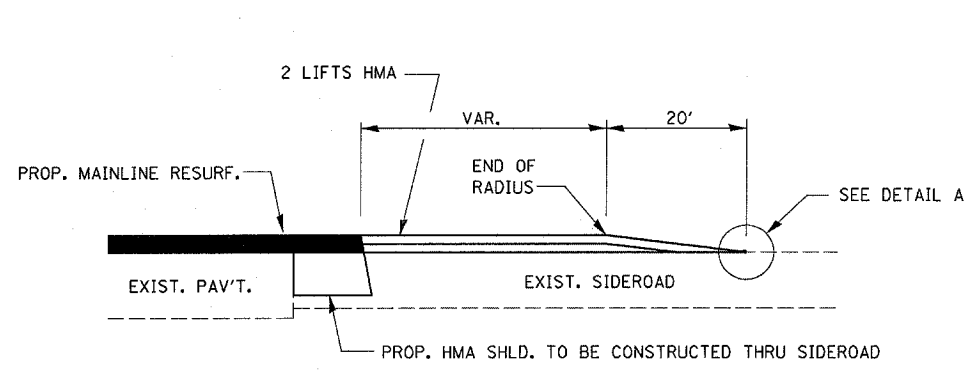
SECTION C-C



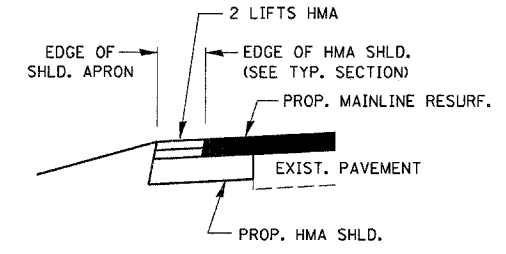
PLAN AT SIDE ROADS



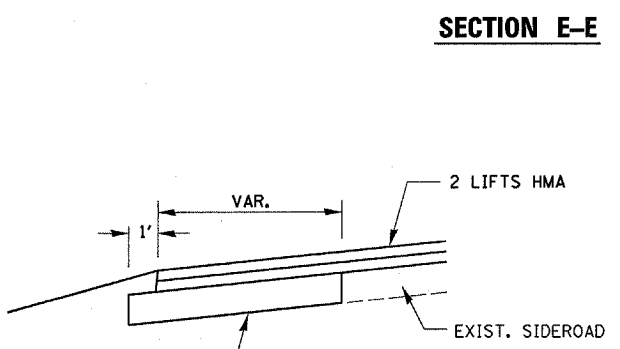
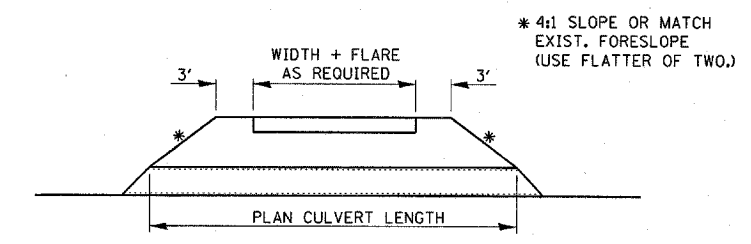
DETAIL A



SECTION E-E

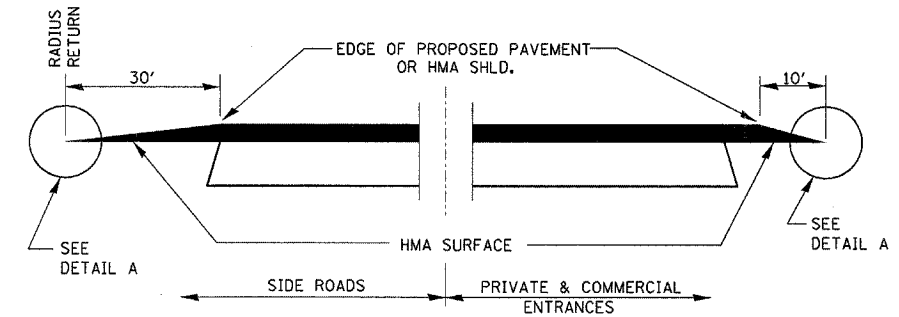


SECTION D-D

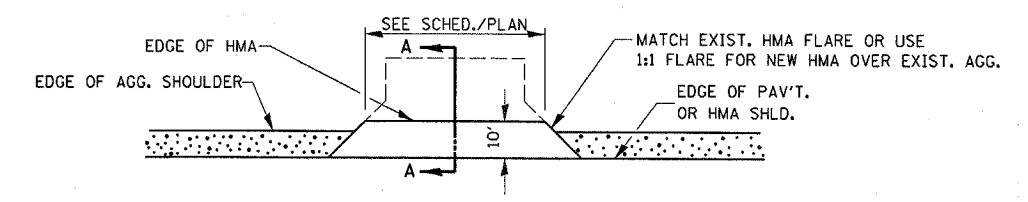


SECTION F-F

NOTE: SHOULDER APRON TO BE CONSTRUCTED THE SAME AS RADIUS WIDENING.



**SECTION A-A
DETAILS AT ENTRANCES & SIDE ROADS**



**PLAN AT PRIVATE & COMMERCIAL ENTRANCES
(DO NOT RESURFACE FIELD ENTRANCES)**

REVISIONS	
NAME	DATE

ILLINOIS DEPARTMENT OF TRANSPORTATION

DETAILS

SCALE: VERT. HORIZ. DATE

DRAWN BY CHECKED BY

PLOT DATE = Apr 11 2008 11:32:23 AM
 FILE NAME = c:\p\proj\secta\66435\66435\shld.dgn
 PLOT SCALE = 82.9412 / 1 IN.
 USER NAME = fargasonas