


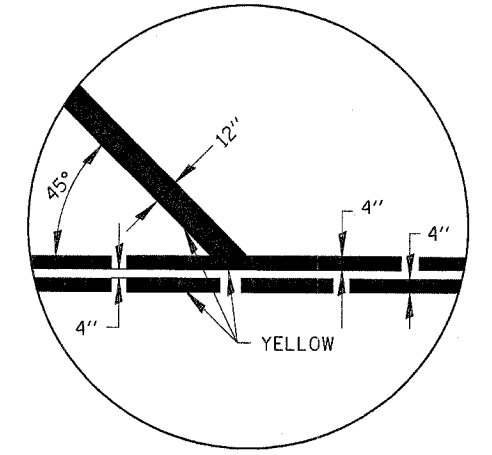
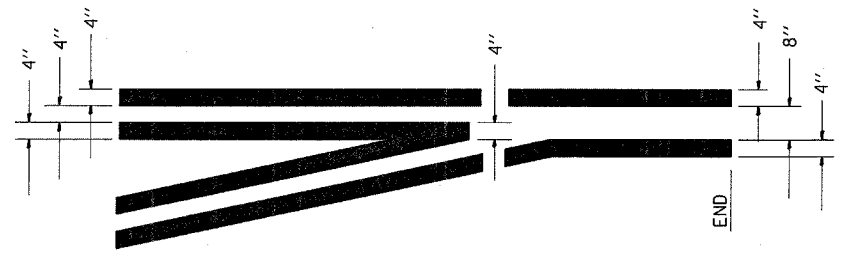
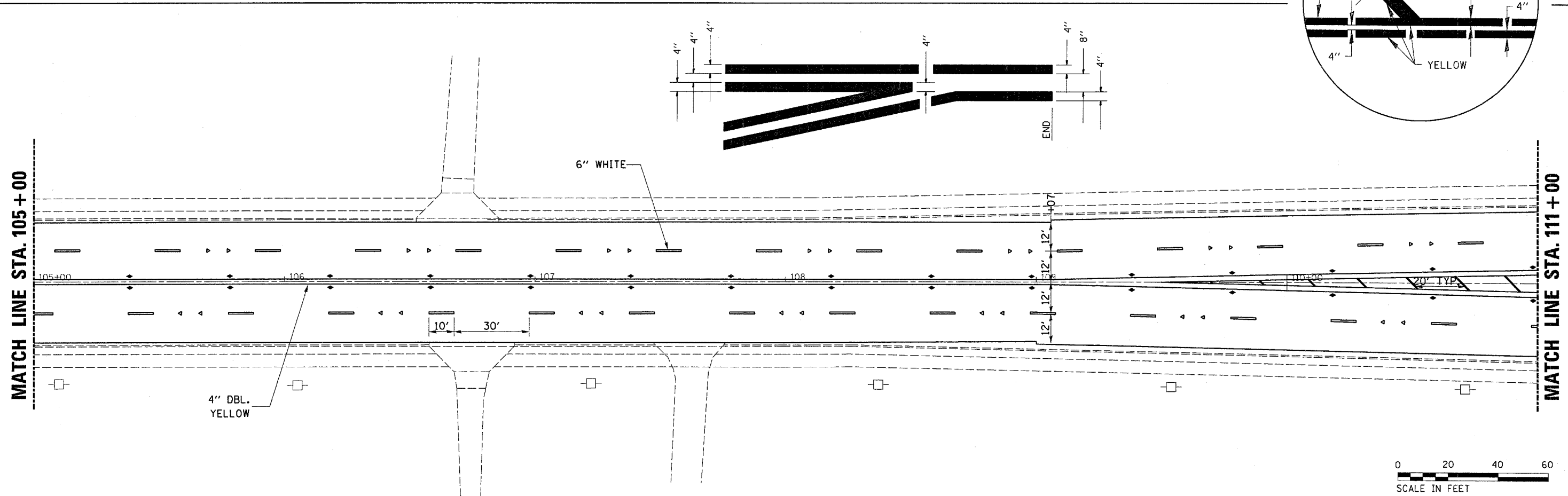
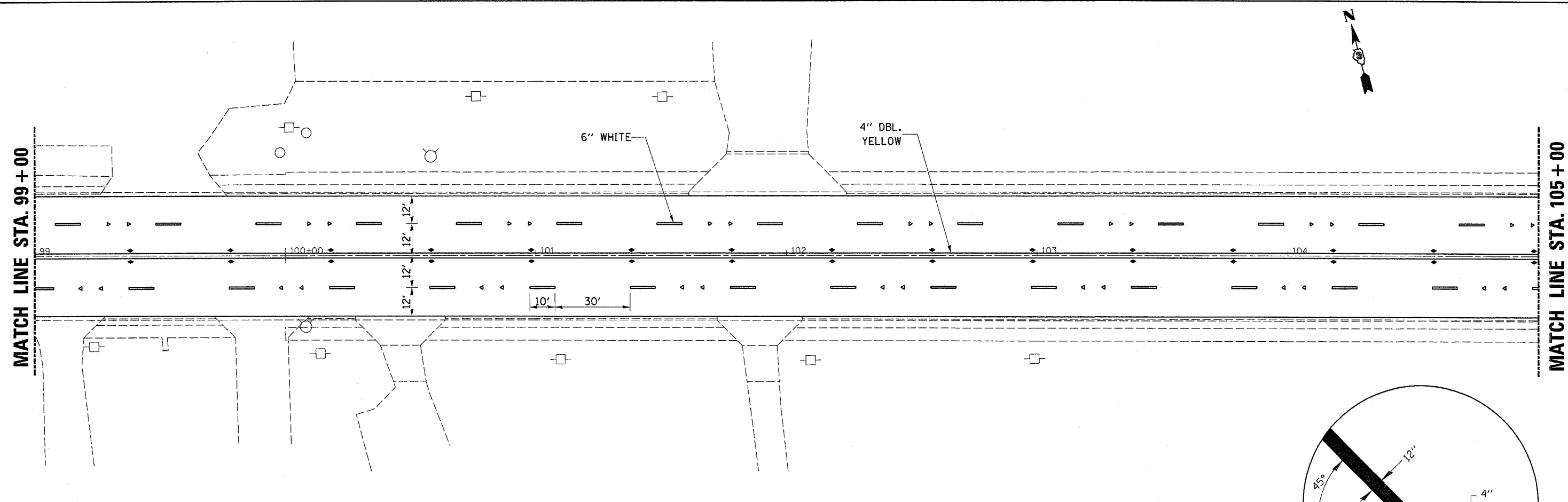


MATCH LINE STA. 99+00

MATCH LINE STA. 105+00

MATCH LINE STA. 105+00

MATCH LINE STA. 111+00



FILE NAME = c:\projects\ed83186\sheet.dgn	USER NAME = duncenbd	DESIGNED -	REVISED -	STATE OF ILLINOIS DEPARTMENT OF TRANSPORTATION	PAVEMENT MARKING			F.A.P. RTE.	SECTION	COUNTY	TOTAL SHEETS	SHEET NO.
	PLOT SCALE = 20,000' / IN.	DRAWN -	REVISED -					567	(7,6)RS-2	DEKALB	52	31
	PLOT DATE = Mar 21, 2008 - 04:09:39 PM	CHECKED -	REVISED -					CONTRACT NO. 66633				
				SCALE: 20		SHEET NO. OF SHEETS	STA. 99+00 TO STA. 111+00	FED. ROAD DIST. NO. ILLINOIS FED. AID PROJECT				