
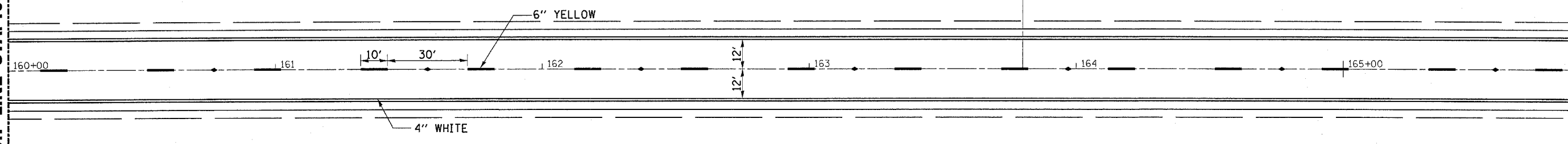


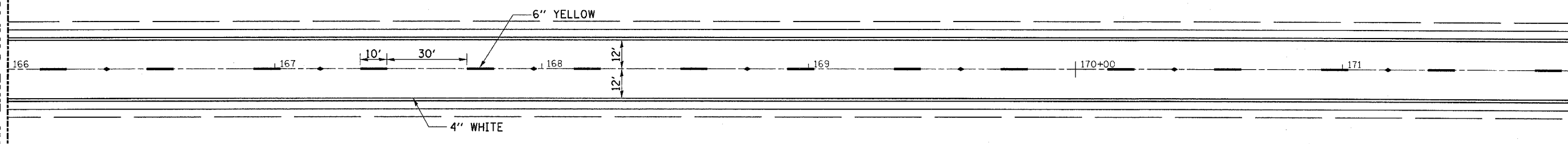
MATCH LINE STA. 160+00

MATCH LINE STA. 166+00



MATCH LINE STA. 166+00

MATCH LINE STA. 172+00



FILE NAME = c:\projects\ed03106\sheets.dgn	USER NAME = duncanbd	DESIGNED -	REVISED -	STATE OF ILLINOIS DEPARTMENT OF TRANSPORTATION	PAVEMENT MARKING			F.A.P. RTE. 567	SECTION (7,6)RS-2	COUNTY DEKALB	TOTAL SHEETS 52	SHEET NO. 37
	PLOT SCALE = 20.000 "/ IN.	CHECKED -	REVISED -					CONTRACT NO. 66633				
	PLOT DATE = Mar 21, 2008 - 04:00:05 PM	DATE -	REVISED -					FED. ROAD DIST. NO. ILLINOIS FED. AID PROJECT				
				SCALE: 20				SHEET NO. OF SHEETS		STA. 160+00 TO STA. 172+00		